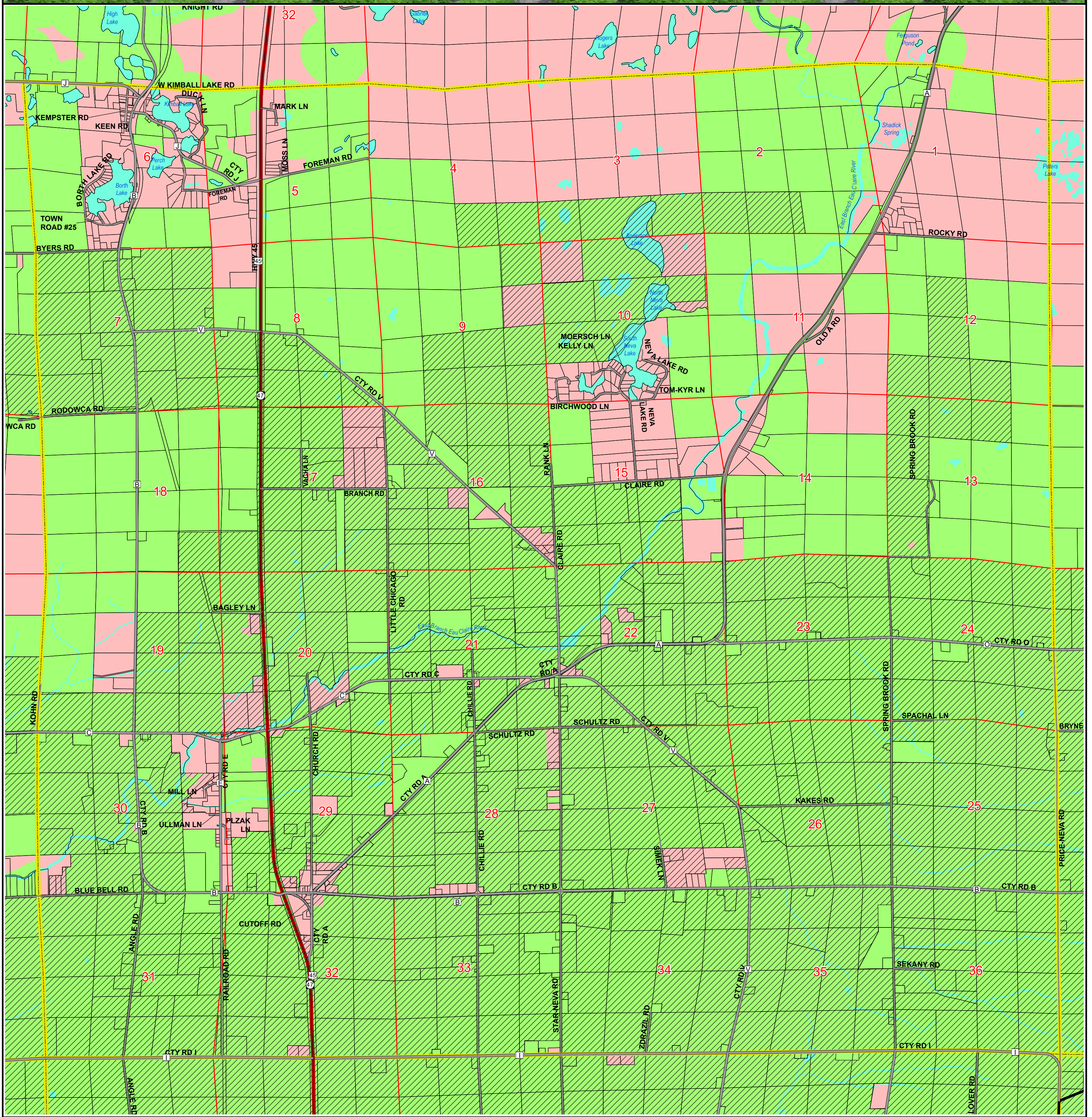
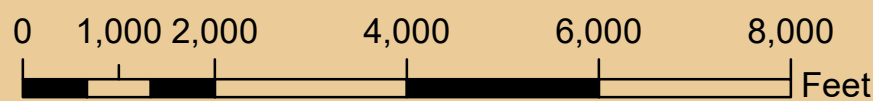
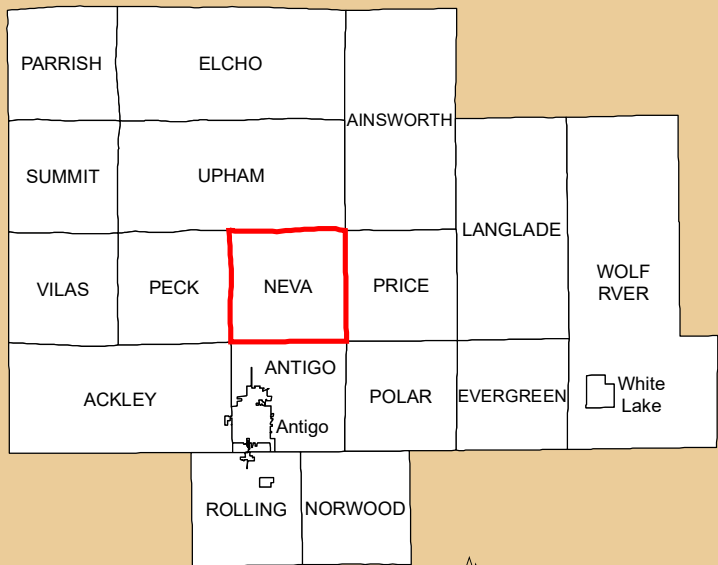


Farmland Preservation Plan Map For Langlade County WI - T32N R11E - NEVA



Legend

- US Highway
- State Highway
- County Highways
- Local Roads
- Section Lines
- Minor Civil Divisions
- Parcels
- Farmland Preservation Areas
- Planned Out
- Ag Enterprise Area*
- Water




Source: WI DNR, Langlade County, NCWRPC

This map is neither a legally recorded map nor a survey and is not intended to be used as one. This drawing is a compilation of records, information and data used for reference purposes only. NCWRPC is not responsible for any inaccuracies herein contained.

"If there is a conflict with other plan maps, the Farmland Preservation Plan map will supersede those other maps."

Prepared By:



**North Central
Wisconsin Regional
Planning Commission**

210 McClellan St., Suite 210, Wausau, WI 54403
715-849-5510 - staff@ncwrpc.org - www.ncwrpc.org

Date: 9/25/2024