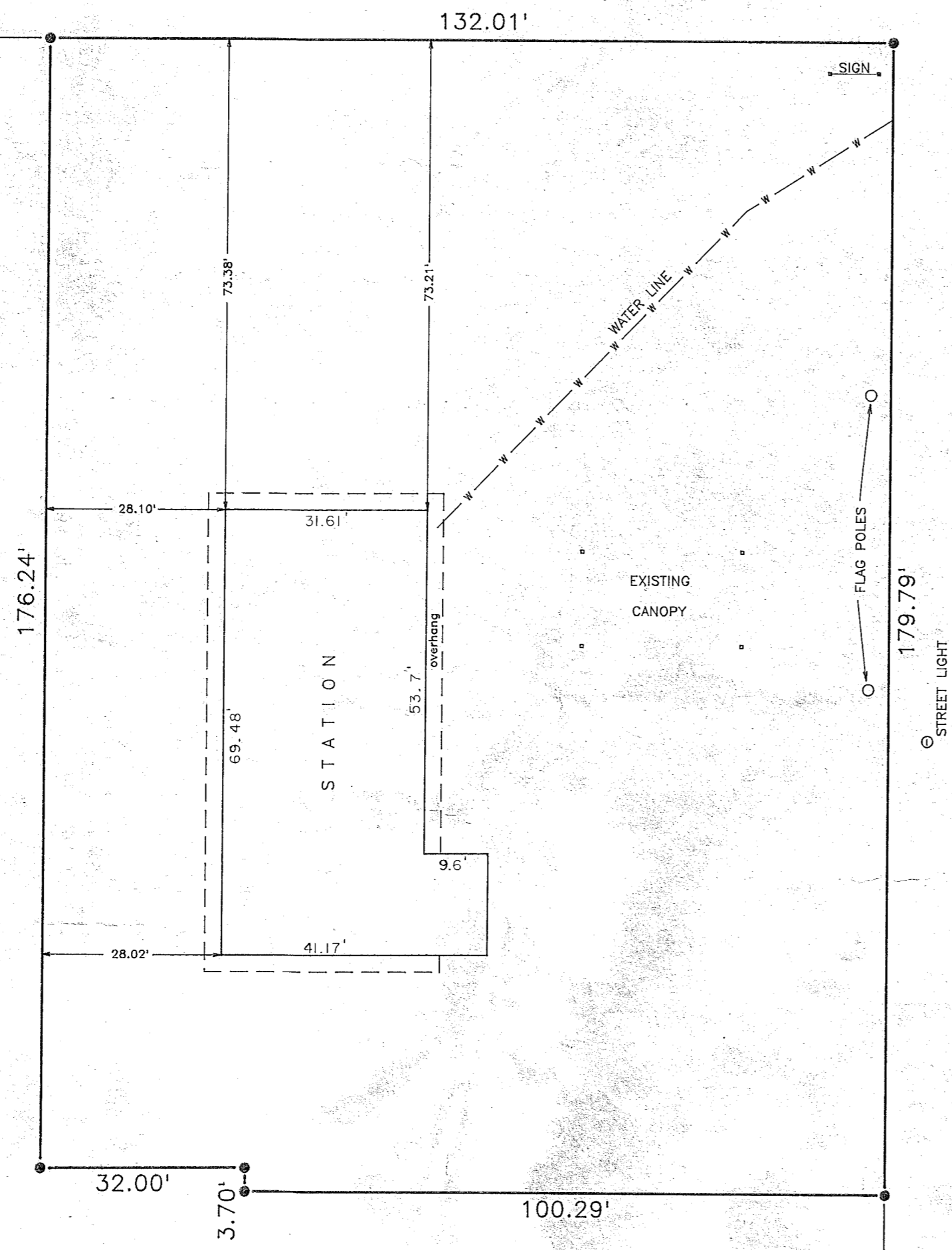
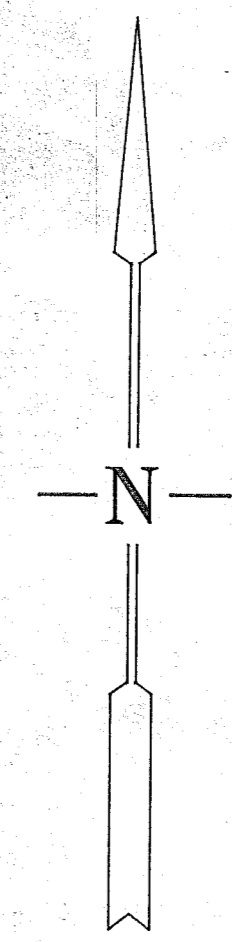


4th AVENUE


35



SUPERIOR STREET
(U. S. H. " 45 ")



SCALE: 1" = 20'
0' 10' 20' 40'



LEGEND

- Iron pipe set
- Iron pipe found
- ⊠ Forest Service monument found
- Boundary of parcel surveyed

RECORD #: 30598
LANGLADE COUNTY SURVEYORS OFFICE
DATE FILED: 7/14/97 BY: D. Teasty

| | |
|--|---------------------|
| THOMAS R. ARNOTT REGISTERED LAND SURVEYOR P.O. BOX 635 ANTIGO, WIS. 54409 | |
| MARTY'S SHELL SERVICE 738 Superior St. Antigo, WI 54409 Lots 3, 4, 5, 6 and the North 3.5' of the East 100' of Lot 7, Blk. 24 of the Original Plat of Antigo. | |
| SCALE: 1" = 20' | DATE: 02 JULY, 1997 |
| DC FILE: TAMARTSH | |