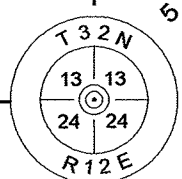
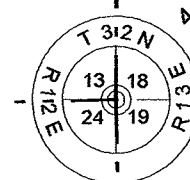


N 88°38'07" E 2491.40'
(1939 resurvey - S 88°41' W, 2500.08')



Quarter corner, Sec 13 & Sec 24
FOUND 4" IRON PIPE
WITH BRASS CAP



SE corner, Sec. 13
FOUND 1" IRON PIPE
IN ROAD

○ 1" x 30" iron pipe set
The pipes set each way from the 1/16th corner are marked with 6" green steel channel posts with "Langlade County Forest Boundary" signs.


Langlade County coordinates obtained by direct static GPS sessions on the corners shown

N	E	Point
4 379517.256	678454.893	SE corner 13-32-12
5 379457.914	675964.204	S1/4 x 13-34-12

I, David E. Tlusty, Langlade County Surveyor, do hereby certify that I have made a survey to set the East 1/16th corner on the South line of Section 13, T32N, R12E, as shown hereon. I further certify that this map is a true and correct representation of said survey and that this survey is correct to the best of my knowledge and belief. Corner restoration forms are on file for all monumented corners shown.

Nov. 16, 2007

David E. Tlusty, S-1390
Langlade County Surveyor



RECORD # 30568
LANGLADE COUNTY SURVEYORS OFFICE
DATE FILED: 11/19/07 BY: D. Tlusty

THIS DOCUMENT WAS CREATED ON LANGLADE COUNTY COMPUTER EQUIPMENT THAT WAS PURCHASED WITH THE ASSISTANCE OF A GRANT RECEIVED FROM THE WISCONSIN LAND INFORMATION BOARD.

LANGLADE COUNTY
LAND RECORDS & REGULATIONS DEPARTMENT

SCALE:
1" = 200'

DRAWN BY:
D. TLUSTY

REF. FILE:
FB 3

DATE:
6/10/2005

TOWN OF:
Price

TOWN CODE:

LOCATION:

SECTION: 13

TOWNSHIP: 32

RANGE: 12

DWG. #:

..SURVEYS/T32N/133212

No.	Date	Description	By

REVISIONS