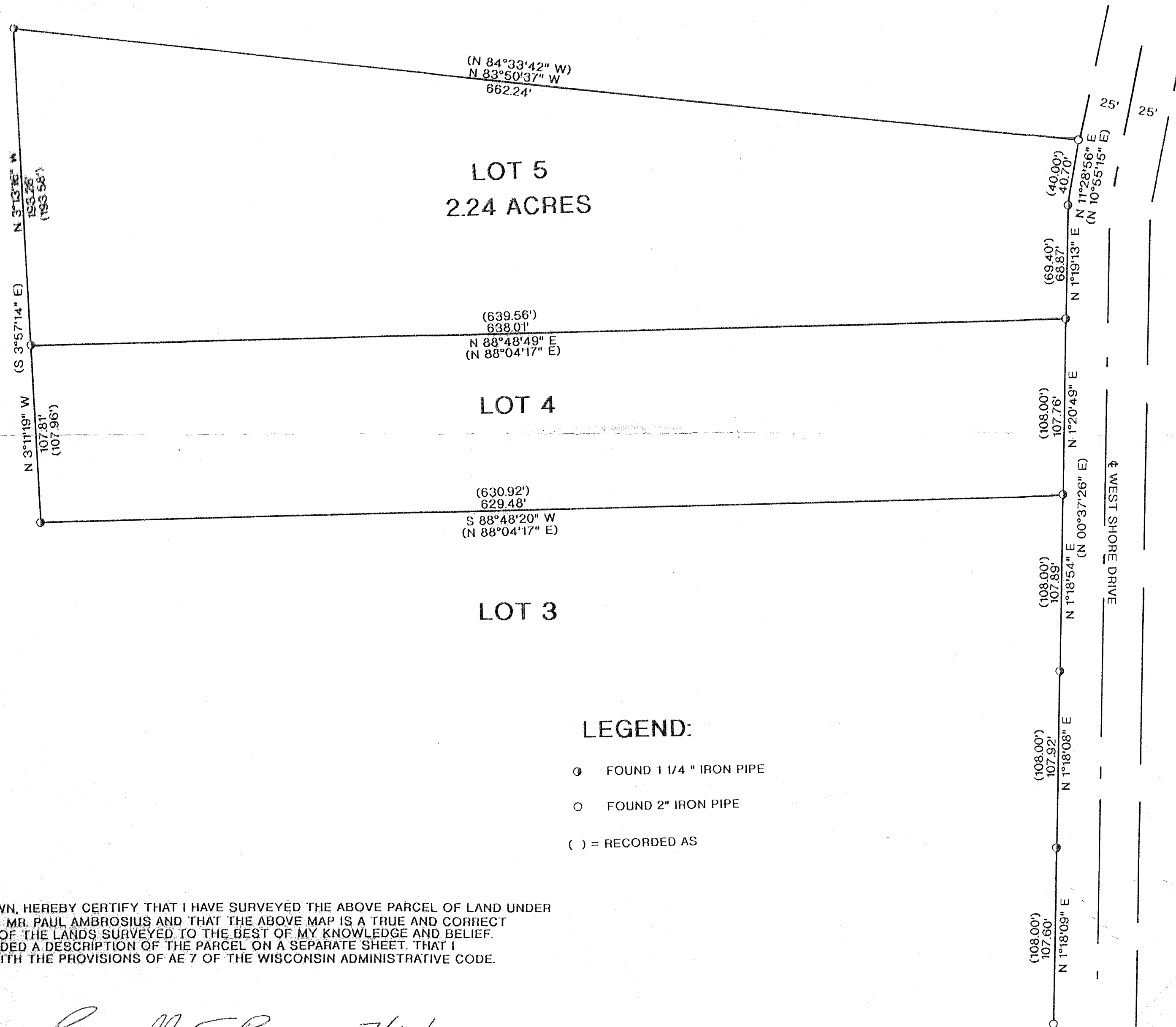



LOT 4 AND 5 OF HRUSKA ACRES, LOCATED IN PART OF GOV'T LOT 2, SECTION 2, T34N, R11E, TOWN OF ELCHO, LANGLADE COUNTY, WI.



BEARINGS REFERENCED TO THE NORTH LINE OF LOT 5, OF THE RECORDED PLAT OF HRUSKA ACRES, ASSUMED TO BEAR N 83°50'37" W


LEGEND:

- FOUND 1 1/4" IRON PIPE
- FOUND 2" IRON PIPE
- () = RECORDED AS

I, RUSSELL F. BROWN, HEREBY CERTIFY THAT I HAVE SURVEYED THE ABOVE PARCEL OF LAND UNDER THE DIRECTION OF MR. PAUL AMBROSIUS AND THAT THE ABOVE MAP IS A TRUE AND CORRECT REPRESENTATION OF THE LANDS SURVEYED TO THE BEST OF MY KNOWLEDGE AND BELIEF. THAT I HAVE PROVIDED A DESCRIPTION OF THE PARCEL ON A SEPARATE SHEET. THAT I HAVE COMPLIED WITH THE PROVISIONS OF AE 7 OF THE WISCONSIN ADMINISTRATIVE CODE.

Russell F. Brown 7/10/96
RUSSELL F. BROWN DATE

RECORD # 30455
LANGLADE COUNTY SURVEYORS OFFICE
DATE FILED: 8/14/96 BY: D. Lutz



SURVEY FOR
PAUL AMBROSIUS

SCALE 1" = 50' DATE 5/15/96 DWN. BY JB
DWG. NO. **9612** GENISOT AND ASSOCIATES, INC.
RHINELANDER, WIS.