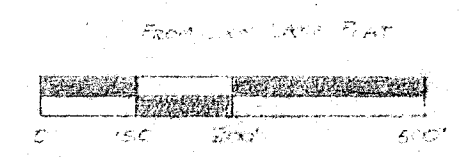
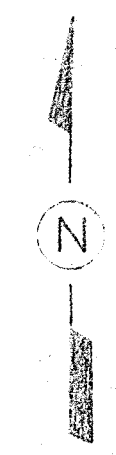


MAP OF SURVEY


FOR: G. KALLAS
 J. DAVIS
 G. BEICH
 A. ANDERSON
 A. LUSIC

LOCATED IN GOVT LOT 2, SECT 34, T34N, R11E
 TOWN OF ELCHO, LANGLADE CO., WIS.



SCALE: 1" = 300'

- LEGEND:
- IRON PIPE, SET
 - ⊗ BRASS CAP MON., SET
 - CORNER OR MEASURE CORNER MONUMENT, FOUND IN PLACE



William F. Kelly 3/11/82

BUILDERS SERVICE ENGINEERING DIVISION	
MAP OF SURVEY	
GOVT LOT 2	
SECT. 34 T34N, R11E	
DRAWN BY: LISA MEYER	
SCALE 1" = 300'	DATE MARCH 11, 1982
SHEET 1 OF 1	DWG. NO: 912