





Corner position per
Langlade County Surveyor's
Office information.

**PART OF THE
SE 1/4 OF THE SE 1/4
SECTION 17, T32N, R9E
TOWN OF VILAS
LANGLADE COUNTY, WISCONSIN**

Bearing base assumed,
referenced to the south line
of the SE 1/4, bearing
N89°20'40"W



- Legend**
- = 0.75" dia. iron rod found in place.
 - = Corner position not monumented.
 - ▨ = Existing structure.

S89°22'27"E 499.66'
467.26'

4495.58'

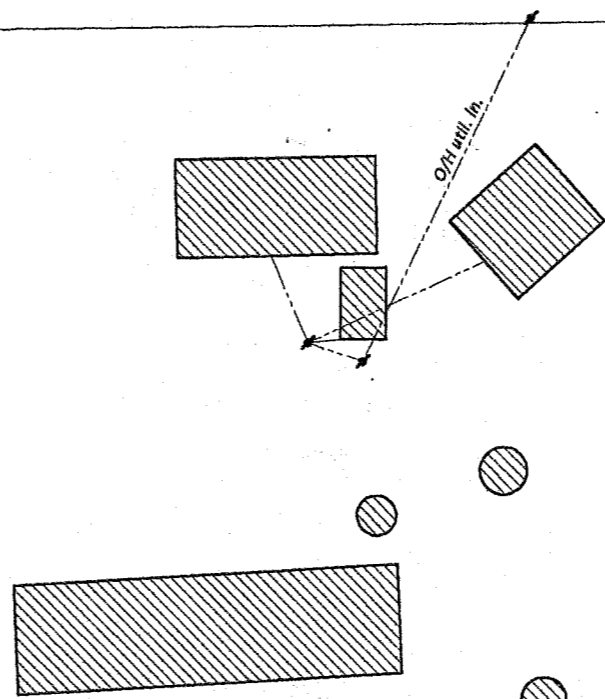
33' McCloud Road

S1°4'53"E 5346.16'

850.58'

WEYKER
DOC. NO. 419707
9.8 ACRES TOTAL
9.2 ACRES EXC. R/W

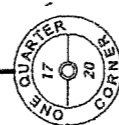
850.36'
N1°3'3"W



2326.86'
Capped alum. mon.
found in place.

N89°20'40"W 2826.99'

500.12'



1.5" dia. iron pipe
found in place.

Weyker Parcel (Map No. 14-08)

A parcel of land located in the Southeast Quarter of the Southeast Quarter, Section 17, Township 32 North, Range 9 East, Town of Vilas, Langlade County, Wisconsin, being the "Weyker Parcel" shown on Map No. 14-08 by Oestreich Surveying & Mapping, LLC, dated June 13th, 2014, more particularly described as follows:


Beginning at the south quarter corner of Section 17, marked by an iron pipe in McCloud Road; thence N89°20'40"W 500.13 feet along the south line of the Southeast Quarter of the Southeast Quarter to an iron rod; thence N01°03'03"W 850.36 feet to an iron rod; thence S89°22'07"E 467.26 feet to an iron rod; thence continuing S89°22'07"E 32.40 feet to an intersection with the east line of the Southeast Quarter of the Southeast Quarter; thence S01°04'53"E 850.58 feet along the east line of the Southeast Quarter of the Southeast Quarter to the place of beginning.

Together with and subject to covenants, easements, and restrictions of record, or of use. Said parcel contains 9.2 acres, excluding the right of way area of McCloud Road.

Subject to the rights of the public for any portion of the above described parcel of land located within the right of way of McCloud Road.

RECORD # 30163
LANGLADE COUNTY SURVEYORS OFFICE
DATE FILED: 10/15/15 BY: D. J. LUSBY

SURVEYOR'S CERTIFICATE
I, Michael L. Oestreich, Registered Land Surveyor No. 52118, hereby certify that I have surveyed the property shown hereon, that this map represents an accurate survey of said property, to the best of my knowledge and belief; that I have performed this survey by order of Eugene Weyker, and that I have complied with the requirements of Wisconsin Administrative Code A-E 7.
Date: 6/13/14



Oestreich Surveying & Mapping, LLC
5946 Forest Lane
Rhinelander, WI 54501
Tel: (715) 362-5538
RL5211@charter.net

File No. 17-329
Map No. 14-08
Drafted by: M. Oestreich
Sheet 1 of 1 sheet