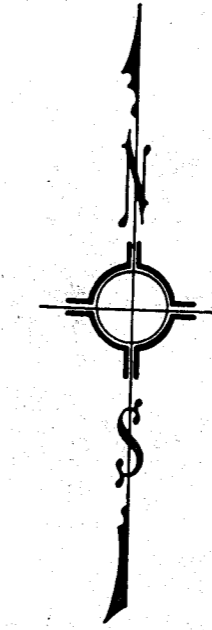
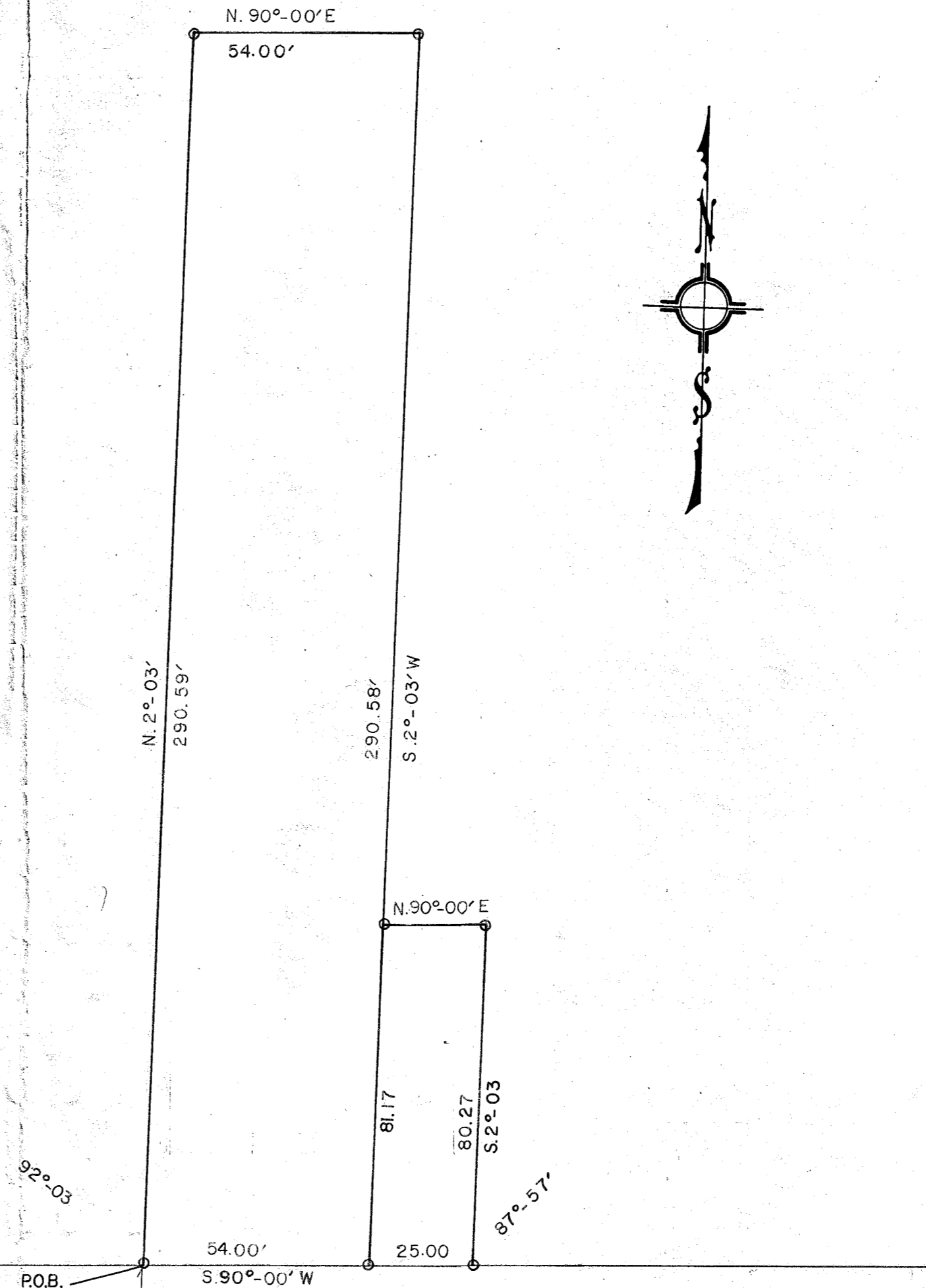
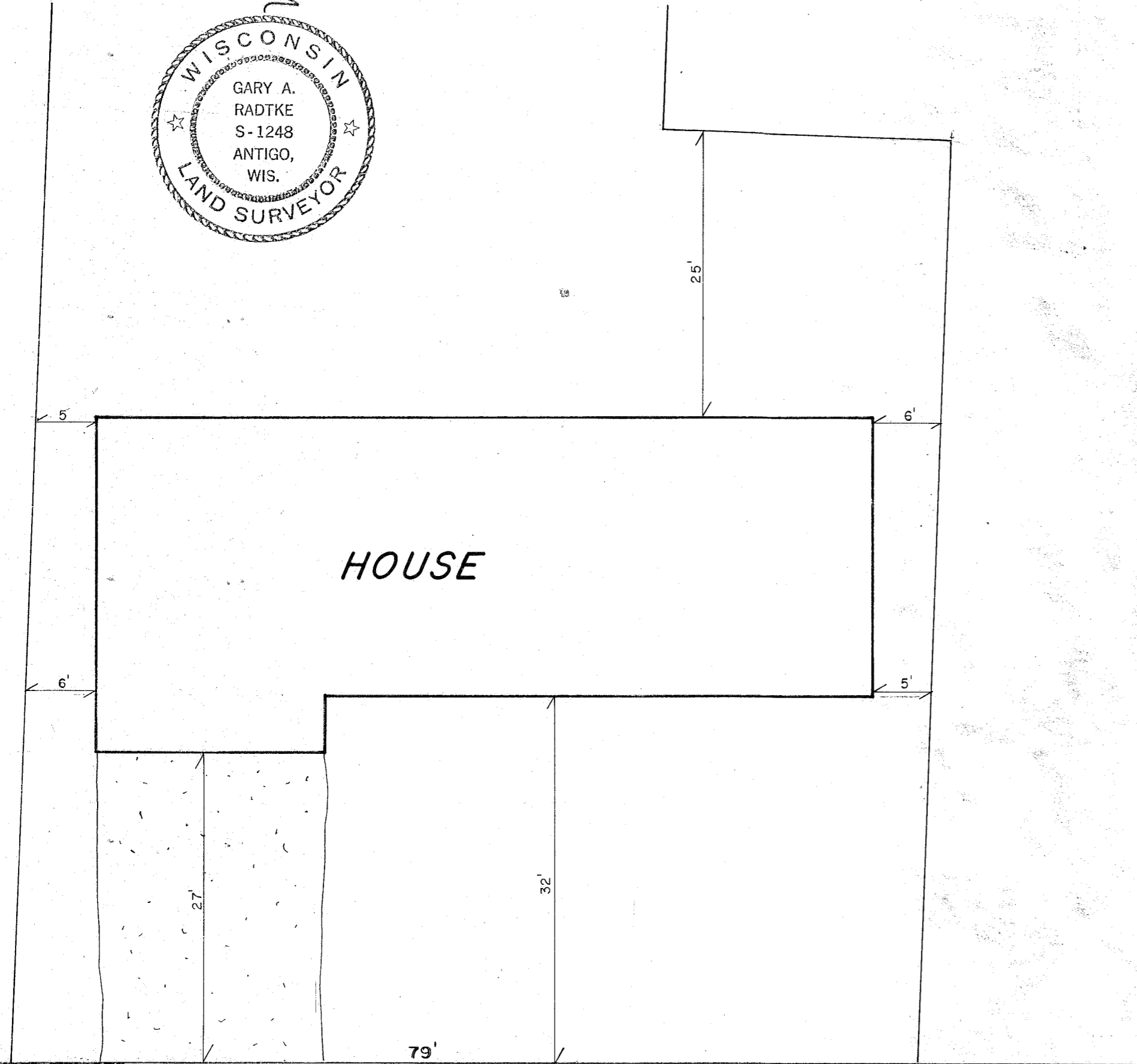



DESCRIPTION


The East 54 feet of Assessors Lot # 679, to the City of Antigo, and the West 25 feet of Lots 32 and 31, Block 1, Berners Addition.

Surveyed By: Gary A. Radtke  
9/8/75



FRED ST.

FREIBURGER AVE.



0+00

2

920.00' N. 90°-00E

P.O.B.

9+20

9+74

9+99

14+41.2

RECORD # 30156  
LANGLADE COUNTY SURVEYORS OFFICE  
DATE FILED: 5/24/93 BY: D.T.

LANGLADE DEVELOPMENT			
SCALE 1" = 30'	REVISIONS		BY DATE
DATE 9/9/75			
DRN SB	CKD.		
AP'VD.			
TITLE	JACK FERMANICH		NO. 271