

TOWN

PARCEL 27

COURSE	DISTANCE	BEARING	PT NO	Y	X
5661-155	1728.87'	N 89°37'12" E	5661	369253.279	630368.518
155-161	50.06'	N 03°06'56" W	155	369264.745	632097.353
161-151	1624.81'	S 89°37'08" W	161	369314.728	632094.632
151-626	82.07'	N 44°25'51" W	151	369303.917	630469.859
626-624	39.22'	N 01°07'57" E	626	369362.522	630412.408
624-627	52.98'	N 18°10'03" W	624	369401.735	630413.183
627-622	24.75'	N 88°52'03" W	627	369452.071	630396.665
622-5661	199.31'	S 00°58'40" W	622	369452.560	630371.919

NOTE:
 AYRES ASSOCIATES AND THE LANGLADE COUNTY HIGHWAY DEPARTMENT
 HAVE AGREED TO WAIVE STATUTES AE 7.03 AND AE 7.07 RELATED TO
 SETTING MONUMENTS. NO MONUMENTS WILL BE SET BY AYRES ASSOCIATES
 WITHIN AGRICULTURAL LANDS FROM STATION 34+00 TO STATION 379+43.64.

SW-SW
 27-32-11
 ALVIN P. AND KATHRYN A. HOPFENSBERGER
 (27)

OF

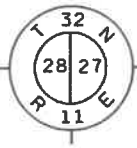
HOUDEK FARMS, INC.
 (26)
 LOT 1
 5 CSM 192
 39.11 ACRES REMAINING
 NW-NW
 34-32-11

PARCEL 26

COURSE	DISTANCE	BEARING	PT NO	Y	X
5661-155	1728.87'	N 89°37'12" E	5661	369253.279	630368.518
155-159	45.15'	S 04°15'28" W	155	369264.745	632097.353
159-154	272.22'	S 89°37'12" W	159	369219.721	632094.001
154-153	100.12'	S 86°45'27" W	154	369217.916	631821.785
153-152	1252.92'	S 89°37'06" W	153	369212.253	631721.821
152-234	145.07'	S 44°33'30" W	152	369203.905	630468.928
234-5661	152.75'	N 00°31'00" E	234	369100.536	630367.141

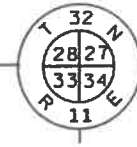
NEVA

FOUND 3/8-INCH BAR
 Y=371918.049
 X=630413.999



CTH B CURVE DATA
 PI STA. 109+47.01
 Y 369253.279
 X 630368.518
 Δ 01°20'11"
 D 00°30'58"
 L 258.91'
 T 129.46'
 R 11100.00'
 PC STA. 108+17.55
 PT STA. 110+76.46

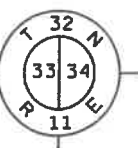
FOUND PK NAIL
 STA. 109+47.01-0.75' LT.
 Y=369253.279
 X=630368.518



STA. 109+48.70 CTH B=
 STA. 535+00.00 STAR-NEVA RD.
 Y=369252.555
 X=630370.226

POWER POLE
 AND GUY WIRE 103
 +77.08 232
 118.69'
 Y=369134.360
 X=630400.447

COMPUTED FROM TIES
 Y=366596.127
 X=630344.559



RECORD # 20547
 LANGLADE COUNTY SURVEYORS OFFICE
 DATE FILED: 11/16/22 BY: DT

4

DATE	DATE 06-12-2013	SCALE, FEET	HWY: CTH B	STATE R/W PROJECT NUMBER 9360-02-00	PLAT SHEET 4.08
GRID FACTOR		0 100 200	COUNTY: LANGLADE	CONSTRUCTION PROJECT NUMBER	PS&E SHEET E