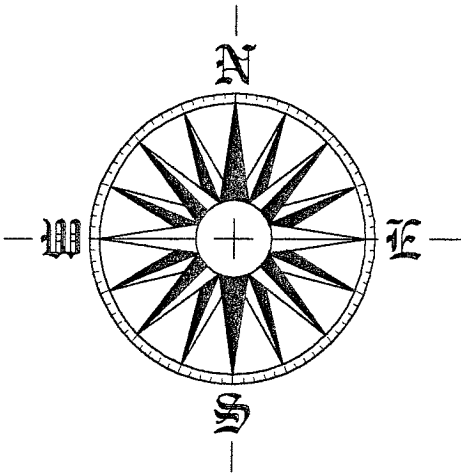


LOCATION | DESCRIPTION

PART OF THE SOUTHEAST QUARTER OF THE NORTHEAST QUARTER OF SECTION 14, T33N-R13E,
TOWN OF LANGLADE, LANGLADE COUNTY, WISCONSIN

NORTHEAST CORNER
SEC. 14, T33N-R13E




REF: EAST LINE, NORTHEAST QUARTER
ASSUMED TO BEAR N00°54'27"E

LEGEND


- SET 3/4" x 18" REBAR (WT. 1.50 LBS\FT)
- SET 1 1/4" x 18" PIPE (WT. 2.27 LBS\FT)
- ⊗ FOUND 1" PIPE
- ⊗ FOUND BURNSTIEN SURVEY NAIL
- ⊗ FOUND 1 1/2" PIPE

SCALE: 1" = 100'
DATE: JULY 3, 2009



SURVEYORS' CERTIFICATE

I, JEFFREY M. LIEUWEN, REGISTERED LAND SURVEYOR, S-2617, HEREBY CERTIFY THAT I HAVE SURVEYED AND MAPPED THE HEREON DESCRIBED AND DEPICTED LANDS TO MY BEST KNOWLEDGE AND BELIEF.



CURVE DATA
I = 2°29'35"
R = 3033.00'
ARC = 131.98'
TAN = 66.00'

CURVE DATA
I = 00°26'47"
R = 6325.00'
ARC = 49.28'
TAN = 24.64'

13.08 ACRES

DOC No. 400360

FENCE RUNS TOP OF
RIDGE ABOVE BOG

FENCE

SURVEYED BY THE OFFICE OF:

ROB KAMPS LAND SURVEYING
JEFF LIEUWEN-SURVEYOR
P.O. BOX 757
CRIVITZ, WI 54114

SURVEYED BY THE ORDER OF:

MIDWEST LAND COMPANY, LLC
1417 MAIN STREET
STEVENS POINT, WISCONSIN 54481

RECORD # 20381

LANGLADE COUNTY SURVEYORS OFFICE

DATE FILED: 7/13/09 BY: D. Tary

N89°11'27"E 833.10'

LOT 1, CSM, VOL. 15, PAGE 61
PREVIOUSLY LOT 1, CSM, VOL. 13, PAGE 121

EAST QUARTER CORNER
SEC. 14, T33N-R13E

KAMPS OFFICE MAP NUMBER

09-3981

