


Section Split

OF PART OF SECTION 1 AND PART OF SECTION 12, TOWNSHIP 30 NORTH, RANGE 12 EAST, TOWN OF NORWOOD

North 1/4 Cor Sec 1
Fd RR Spike

S 89°52'24" E 2536.58'

NE Cor Sec 1
Fd Brass Cap Mon



At the NE Corner of Section 1
a 1" Iron Rod was found
0.8 ft South of Monument

6059.06'

3465.80'

S 00°47'35" E 3558.09'

West 1/4 Cor Sec 1
Fd 1" Iron Rod

S 87°59'22" E

2617.46'

East 1/4 Cor Sec 1
Fd RR Spike

5295.14'

Comp Center

2677.68'

N 00°57'59" E 2622.47'

SW Cor Sec 1
Set PK Nail from ties

N 88°38'36" W 2660.35'

South 1/4 Cor Sec 1
Set PK Nail from ties

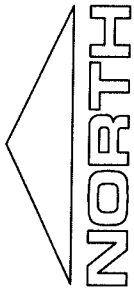
N 00°03'52" E 2633.96'

S 00°23'25" W 2677.38'


S 00°19'53" E 2651.74'

N 86°45'36" W 2696.15'

SE Cor Sec 1
Fd Alum Mon



GRAPHIC SCALE



1 inch = 800ft.

RECORD # 10901

LANGLADE COUNTY SURVEYORS OFFICE

DATE FILED: 8/31/16 BY: D. RUSTY

West 1/4 Cor Sec 12
Fd Well Point

N 87°41'50" W 2646.46'

Center Sec 12
Fd 1/2" Iron Rod