

CERTIFIED LAND CORNER RESTORATION

Supplement to A10 - (5/12/76)

Index No. A-10

State of Wisconsin }
County of Langlade } ss.


I Philip T. Hansen, do hereby certify that on the 23rd day of October, 19 78, I ~~found~~ re-established the W 1/16 corner of Sections 33 and 4 Township 35 & 34, North, Range 11 East, Fourth Principal Meridian, as described hereon; and that from this evidence I established a new monument and accessories as described hereon to perpetuate the original location of this corner.

Resident witnesses:

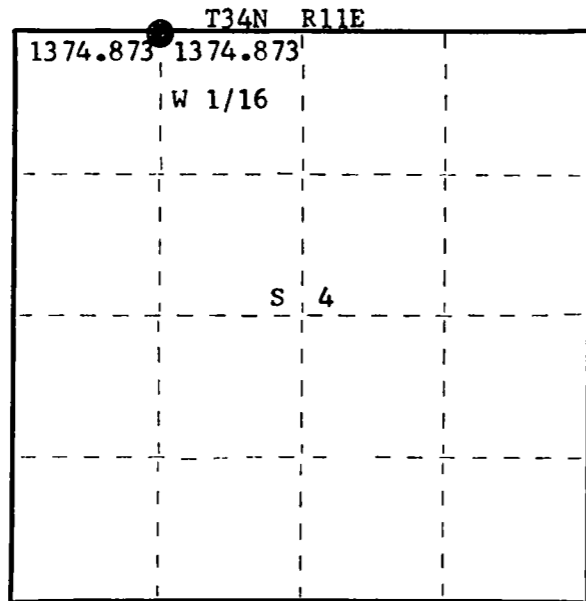
Glen Barker

Jim Claflin

Herb Wagoner



FORM 985 H. C. MILLER CO., MILWAUKEE



○ = Corner monument restored.

History of original corner establishment:

This corner re-monumented and recorded on 5/12/76, using survey made by H.C. Lawrence, Registered Land Surveyor. Basis for his survey was using an assumed corner at sections 32 and 33, 35-11 and sections 4 and 5, 34-11. Ran traverse east from our section corners 32 and 33, 35-11 to S 1/4. Computed distance is 2749.745' at bearing N 87° 21' 38' W.

Description of corner evidence found:

Set W 1/16 corner at 1374.873' intermediate.
This corner sets 4.214 feet N 75° 21' 46" W of previously restored corner location.

Description of monument and accessories I established to perpetuate the original location of this corner.

Removed our 1 1/2" iron pipe with 2" brass cap from H.C. Lawrence's position which we had re-monumented on 4/27/76 and re-set it in new position.

New bearing and distances to old BT's.

Twin Red Oak 18" S2°E 32.70 feet, scribed W 1/16 S4 BT.

White Ash 12" N18°E 22.94 feet, S23.

Dated at Rhineland, Wis., this 30th day of October, 19 78

Signature Philip T. Hansen Title Registered Land Surveyor Registration No. S-498
(County Surveyor, Registered Land Surveyor, or other duly authorized official)

Office of Register of Deeds, County of Langlade, I hereby certify that the within instrument was filed in this office for record on the _____ day of _____, 19 _____ at _____ o'clock _____ M.

(Register of Deeds)

By _____ Deputy

CERTIFIED LAND CORNER RESTORATION

Index No. A-10

State of Wisconsin }
 County of Langlade } ss.


I Philip T. Hansen, do hereby certify that on the 27th day of April, 1976, I found evidence of the W 1/16 corner of Section 4 and 33 Township 34 and 35, North, Range 11 East, Fourth Principal Meridian, as described hereon; and that from this evidence I established a new monument and accessories as described hereon to perpetuate the original location of this corner.

Resident witnesses:

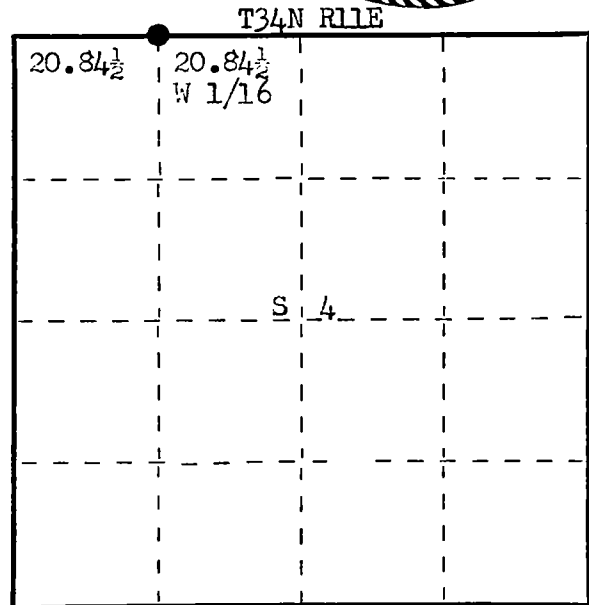
Glen Barker

Jim Claflin

Herb Wagoner



FORM 985 H. C. MILLER CO., MILWAUKEE



○ = Corner monument restored.

History of original corner establishment: Corner established by H. C. Lawrence, Registered Land Surveyor, in 1948. Ran a random line east from recovered Section Corner common to Sections 32, 33, 4 and 5 a distance of 41.69 chains to a point 50 lks South of the 1/4 corner. Corrected line and set W1/16 corner at 20.84½ chains, 25 lks. north. Set 4" hemlock post. Marked NBTs - Double oak, 16" S3°W 48 lks and W. Ash 9" N12°E 34½ lks.

Description of corner evidence found: Recovered 4" hemlock post, squared and scribed W1/16 S4, W1/16 S33 in good condition. Rock cairn built around base. Recovered OBTs, Double red oak 16" (18") S3°W, 48 lks. Scribed W1/16 S4 BT. White Ash 9" (12") N12°E 34.5 lks. Scribed S33. Bottom scribe grown over.

Description of monument and accessories I established to perpetuate the original location of this corner.

Replaced hemlock post with 1½" iron pipe with brass cap stamped
 Pipe projects 18" above ground.
 Placed rock cairn around base.
 Pipe and BTs painted blue.
 No additional accessories established

S498
 T35N R11E
 S33
 S4
 T34N R11E
 1976

Dated at Rhineland, Wis., this 12th day of May, 1976

Signature Philip T. Hansen Title Registered Land Surveyor Registration No. S-498
 (County Surveyor, Registered Land Surveyor, or other duly authorized official)

Office of Register of Deeds, County of Langlade, I hereby certify that the within instrument was filed in this office for record on the _____ day of _____, 19____ at _____ o'clock _____ M.

(Register of Deeds)

By _____ Deputy