

CERTIFIED LAND CORNER RESTORATION

34-10

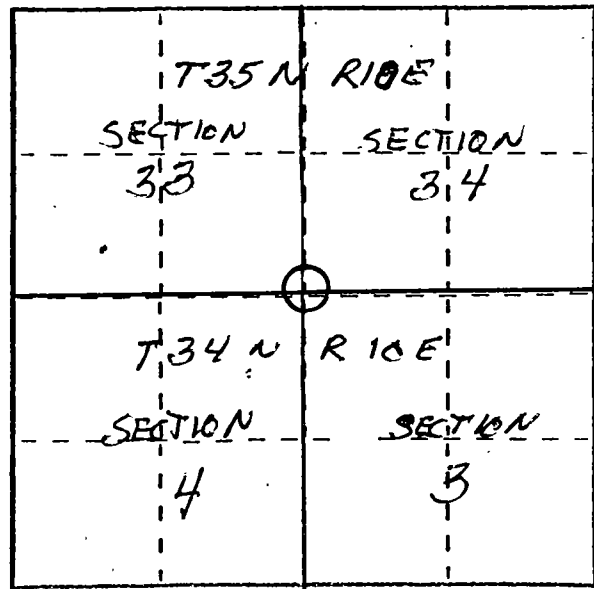
Index No. A-13

State of Wisconsin }  
County of LANGLADE } ss.

I RAYMOND J. HALLISY, do hereby certify that on the 18<sup>TH</sup> day of AUGUST, 19 73, I found evidence of the SECTION COR corner of 3, 4, 33, 34 Township 34 + 35, North, Range 10 EAST, Fourth Principal Meridian, as described hereon; and that from this evidence I established a new monument and accessories as described hereon to perpetuate the original location of this corner.

Resident witnesses:

.....  
.....  
.....



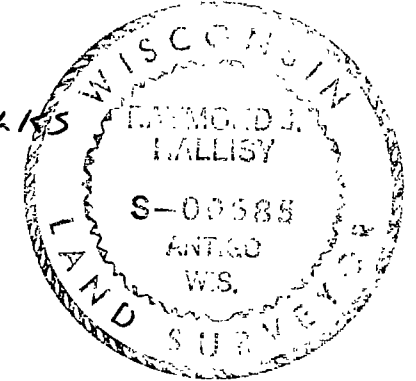
○ = Corner monument restored.

History of original corner establishment:

CORNER RESET IN 1930 RESURVEY

Description of corner evidence found:

OLD BT STUMP HARD MAPLE S82W 40.3 LKS  
LOT STAKE 300 FT WEST



Description of monument and accessories I established to perpetuate the original location of this corner.


2" IRON PIPE WITH BRASS CAP AS W.C. 75.9 LKS EAST

6" IRON BOLT IN ROAD.

NEW BT, S TO W.C.

HARD MAPLE 6" N74E 52 LKS

" " 4" S83E 24.6 LKS



Dated at Antigo, Wis., this 18<sup>TH</sup> day of August, 19 73.

Signature Raymond J. Hallisy Title REG. LAND SURVEYOR Registration No. 5685  
(County Surveyor, Registered Land Surveyor, or other duly authorized official)

Office of Register of Deeds, County of \_\_\_\_\_, I hereby certify that the within instrument was filed in this office for record on the \_\_\_\_\_ day of \_\_\_\_\_, 19 \_\_\_\_\_ at \_\_\_\_\_ o'clock \_\_\_\_\_ M.

(Register of Deeds)

By \_\_\_\_\_ Deputy