

CERTIFIED LAND CORNER RESTORATION

Index No. A-22

State of Wisconsin }
County of Langlade } ss.

I Raymond J. Hallisy do hereby certify that on the 5th day of June, 1971, I found evidence of the W 1/16 corner of Section 1 Township 34, North, Range 9E, Fourth, Principal Meridian, as described hereon; and that from this evidence I established a new monument and accessories as described hereon to perpetuate the original location of this corner.

History of original corner establishment:

Corner set in the 1930 resurvey.

Description of corner evidence found:

Found old stake standing, rock mound

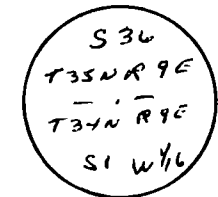
Resident witnesses:

.....
.....
.....

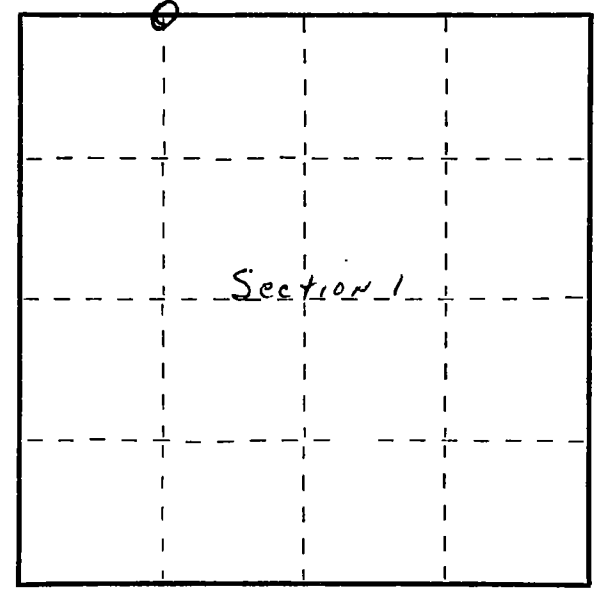
Description of monument and accessories I established to perpetuate the original location of this corner.

Set 2" pipe with brass cap and rock mound

B. T. 's to corner
8" Hemlock S51W 12 Ft.
6" Hemlock N22W 9 Ft. 5 inches
BT's faced at base of tree and scribed BT.



FORM 985 H. C. MILLER CO., MILWAUKEE



○ = Corner monument restored.

Dated at Antigo, Wis., this 5th day of June, 1971

Signature [Signature] Title Reg. Land Surveyor Registration No. 685
(County Surveyor, Registered Land Surveyor, or other duly authorized official)

Office of Register of Deeds, County of....., I hereby certify that the within instrument was filed in this office for record on the..... day of....., 19..... at..... o'clock..... M.

.....
(Register of Deeds)

By..... Deputy

CERTIFIED LAND CORNER RESTORATION

Index No. A-22

State of Wisconsin }
County of Lanlade } ss.

History of original corner establishment:

Set in 1937 resurvey by Kilroe and Hintz

I Raymond J. Hallisy, do hereby certify that on the 6 day of July, 1969, I found evidence of the W 1/16 corner of Sec 1 Township 34, North, Range 9 E, Fourth, Principal Meridian, as described hereon; and that from this evidence I established a new monument and accessories as described hereon to perpetuate the original location of this corner.

Description of corner evidence found:

~~62~~ 6" square post marked W 1/8 S and rock mound

Resident witnesses:

Jerry Weix
Gerald Kryka

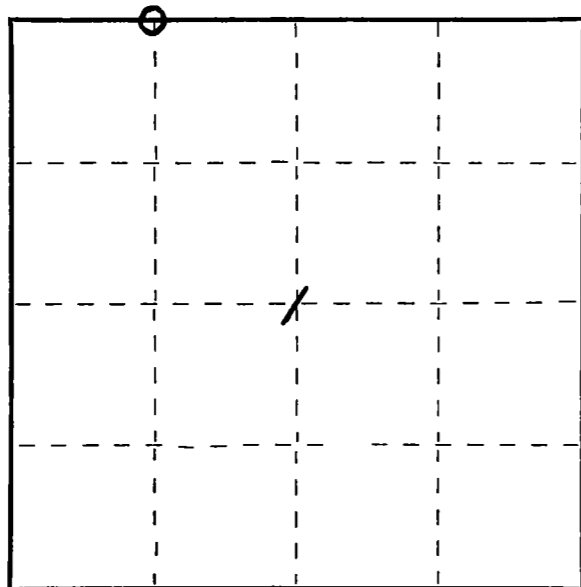
Description of monument and accessories I established to perpetuate the original location of this corner.

2" iron pipe with brass cap marked rock mound

Bearing trees marked with BT
BT Hemlock 6" S 48° W 12' 1"
BT Hemlock 6" N 19° W 9' 6"

T 35N R 9E
S 36
S 1
T 34N R 9E
W 1/16

FORM 985 M. C. MILLER CO., MILWAUKEE



○ = Corner monument restored.

Dated at Antigo, Wis., this 6 day of July, 1969

Signature Raymond J. Hallisy Title Reg. Land Surveyor Registration No. S-685
(County Surveyor, Registered Land Surveyor, or other duly authorized official)

Office of Register of Deeds, County of _____, I hereby certify that the within instrument was filed in this office for record on the _____ day of _____, 19____ at _____ o'clock _____ M.

(Register of Deeds)

By _____ Deputy