

# U.S. PUBLIC LAND SURVEY MONUMENT RECORD

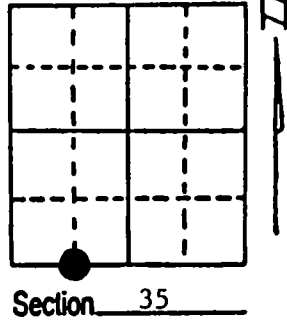
**Note:** This form is intended and designed to fulfill all requirements of Wisconsin Administrative Code, Chapter A-E 7.08 U.S. Public Land Survey Monument Record (3) (a) (b) (c) (d) (e) (f) (g) (h) (i). An additional sheet may be added if necessary to conform with said requirements.

(a) Corner location: Township 35 North

Range 9 East/West

Town/City/Village Enterprise

County Oneida



(b) (f) (g) (h) Description of monument found at this corner and if it was accepted, state all evidence (material, testimonial, occupational, plats, records, other monuments) used as a basis for accepting. If not accepted or if nothing was found, state evidence used as basis for establishing location. If reestablished through lost corner proportionate methods, indicate all monuments, distances and directions used to establish. Indicate type of monument found or set and sign post.

3/10/1936 - Maine established this corner.

7/13/1968 - Raymond L. Hallisy restored this corner and set a 1 1/2" capped iron pipe with two BTs:  
 10" Aspen, N18°E, 5.75'      12" W. Birch, N44°W, 22.33'

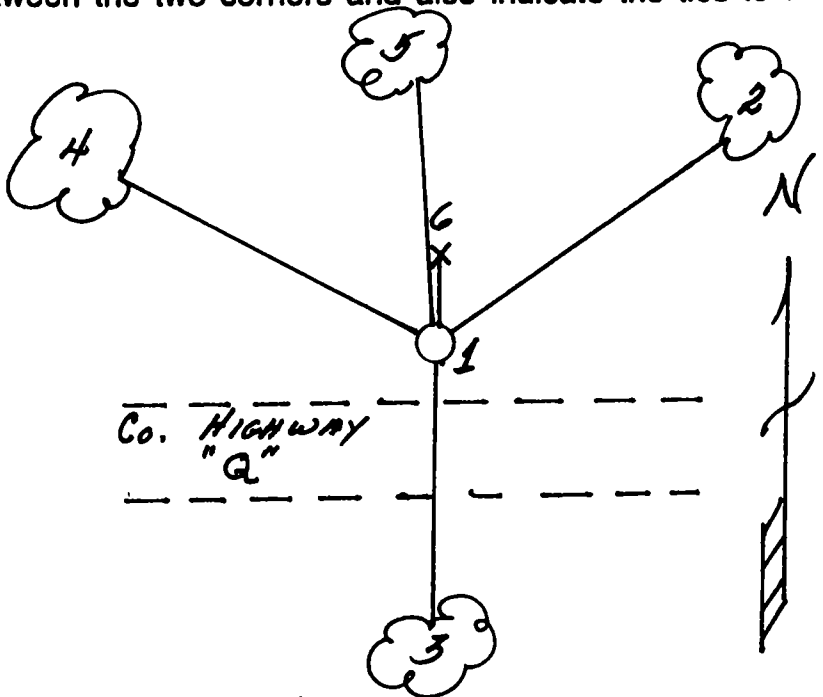
10/3/1994 - Milo E. Stefan found capped iron pipe with both BTs dead. We made new BTs and set plastic sign post.

This restoration was performed to protect an existing monument in advance of road construction. It is recommended that this monument be evaluated prior to using.

(c) (d) (e) Plan view of corner with ties to at least 4 witness monuments. If in disagreement with previously established corner, show the distances between the two corners and also indicate the ties to the disputed corner.


- 1) 1 1/2" Iron Pipe/Cap.
- 2) 12" Sugar Maple, N59°E, 45.18'
- 3) 8" Red Oak, South, 68.03'
- 4) 10" Basswood, N35°W, 41.30'
- 5) 6" Sugar Maple, N4°W, 41.64'
- 6) Plastic Sign Post, North, 1.2'

Distances to nail in side of BTs.  
 Stump blaze scribed "BT".



(i) I, Milo E. Stefan  
 (type or print name) certify that the corner location on this record was determined by me or under my direction and control and that this U.S. Public Land Survey Monument Record is correct and complete to the best of my knowledge and belief.

Milo E. Stefan      10/11/94  
 Signature      Date



Stamp

Index No. 2-18  
418 34-9

CERTIFIED LAND CORNER RESTORATION

Index No. A-18

State of Wisconsin }  
County of Lanlade } ss.

History of original corner establishment:

I Raymond J. Hallisy, do hereby certify that on the 13th day of July, 1968, I found evidence of the W 1/16 corner of Section 2 Township 34, North, Range 9, Fourth Principal Meridian, as described hereon; and that from this evidence I established a new monument and accessories as described hereon to perpetuate the original location of this corner.

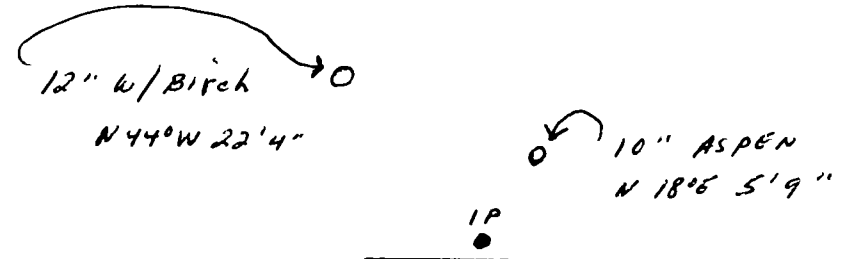
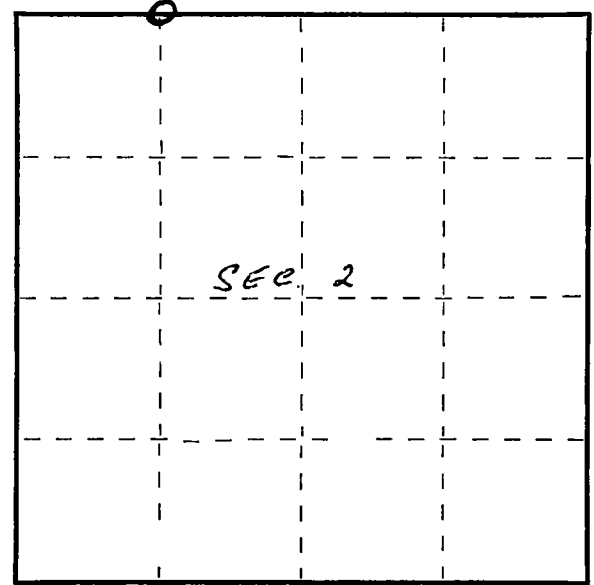
Corner set in the 1930's by: T. H. Kilroe  
D. A. Hintz

Description of corner evidence found:  
Found wood stake standing, marked 1/8 S also angle iron

Resident witnesses:  
.....  
.....  
.....

Description of monument and accessories I established to perpetuate the original location of this corner.  
Set Std. 1 1/2" pipe with cap marked 33 2 W 1/16

FORM 985 H. C. MILLER CO., MILWAUKEE



Dated at Antigo, Wis., this 13th <sup>C.T. 'A'</sup> day of July, 1968.

Signature Raymond J. Hallisy Title Reg. Land Surveyor Registration No. A-685  
(County Surveyor, Registered Land Surveyor or other duly authorized official)

Office of Register of Deeds, County of \_\_\_\_\_, I hereby certify that the within instrument was filed in this office for record on the \_\_\_\_\_ day of \_\_\_\_\_, 19\_\_\_\_ at \_\_\_\_\_ o'clock \_\_\_\_\_ M.

(Register of Deeds)

○ = Corner monument restored.

By \_\_\_\_\_ Deputy