

CERTIFIED LAND CORNER RESTORATION

Index No. W-18


State of Wisconsin }  
County of LANGLADE } ss.

History of original corner establishment:

I W. F. KELLY, do hereby certify that on the 1<sup>ST</sup> day of JULY, 1974, I found evidence of the NW 1/4 Cor corner of Sec. 35 Township 3.4, North, Range 12 EAST, Fourth Principal Meridian, as described hereon; and that from this evidence I established a new monument and accessories as described hereon to perpetuate the original location of this corner.

Description of corner evidence found:

LOCATED 8" DIAMETER POST - 6' TALL AS FENCE COR & IDENTIFIED BY RESIDENT WITNESSES AS CORNER



*William F. Kelly*  
1 July 1974

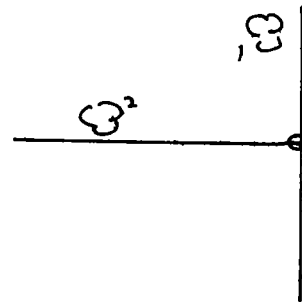
Resident witnesses:

ROLLAND JANSEN

Mrs. V. WOLHAUPT

Description of monument and accessories I established to perpetuate the original location of this corner.

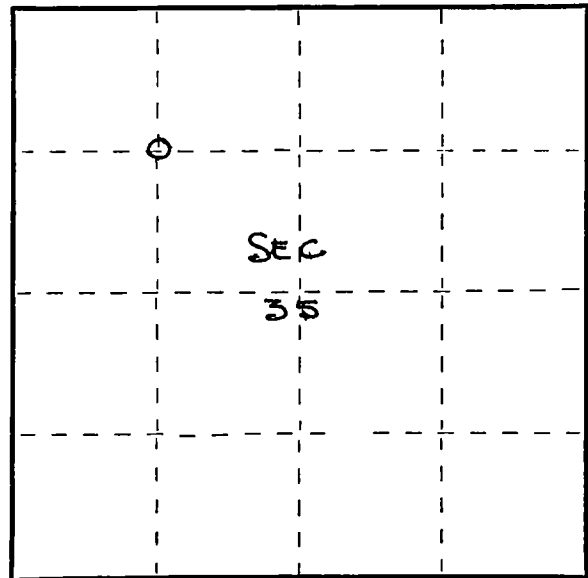
SET 1 1/2" IRON PIPE W/ BRASS CAP MKD



1 = WBIRCH 12 N10W 22.5'  
2 = MAPLE 14 N84W 27.3'  
3 = HEMLOCK 6 N65E 14.7'  
ALL TREES BLAZED TRUNK AND BASE - SCRIBED NBT



FORM 985 H. C. MILLER CO., MILWAUKEE



○ = Corner monument restored.

Dated at ELCHO, Wis., this 1<sup>ST</sup> day of JULY, 1974.

Signature William F. Kelly Title Reg. Land Surveyor Registration No. S-1098  
(County Surveyor, Registered Land Surveyor, or other duly authorized official)

Office of Register of Deeds, County of \_\_\_\_\_, I hereby certify that the within instrument was filed in this office for record on the \_\_\_\_\_ day of \_\_\_\_\_, 19\_\_\_\_ at \_\_\_\_\_ o'clock \_\_\_\_\_ M.

\_\_\_\_\_  
(Register of Deeds)

By \_\_\_\_\_ Deputy