


CERTIFIED LAND CORNER RESTORATION

34-12

Index No. Y-20

State of Wisconsin }  
County of LANGLADE } ss.

History of original corner establishment:



William F. Kelly 22 July 1974

I W<sup>m</sup> F. KELLY, do hereby certify that on the 22<sup>ND</sup> day of JULY, 1974, I found evidence of the SOUTHEAST 1/4 corner of SECTION 35 Township 34, North, Range 12 EAST, Fourth Principal Meridian, as described hereon; and that from this evidence I established a new monument and accessories as described hereon to perpetuate the original location of this corner.

Description of corner evidence found:

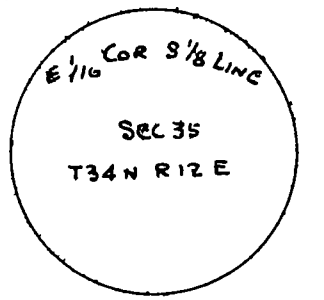

FOUND 1/2" IRON PIPE SET BY HUTCHINSON CIRCA 1930 AT JCN OF FENCES CORN. FENCES ALL DOWN.

Resident witnesses:

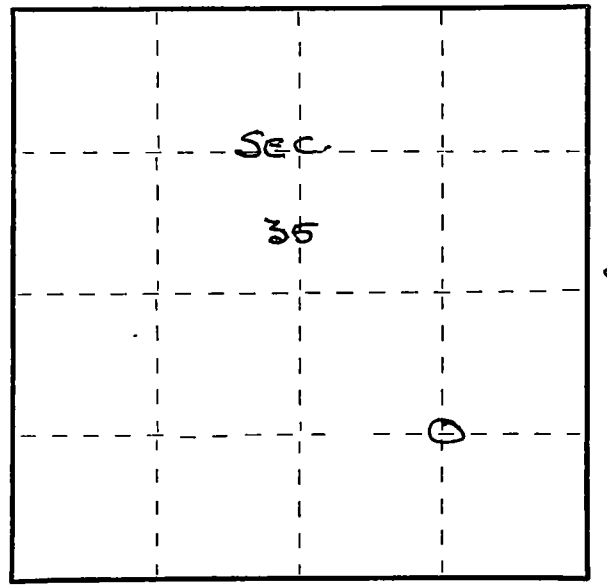
H. L. BALL (ASST. ON HUTCHINSONS SURVEY SECS 34 & 35)

Description of monument and accessories I established to perpetuate the original location of this corner.

SET 1/2" IRON PIPE W/ BRASS CAP MKD. PILED STONES AROUND PIPE IS SET AT TOP OF BANK OLD GRAVEL PIT.



FORM 985 N. C. MILLER CO., MILWAUKEE



○ = Corner monument restored.

Dated at ELCHO, Wis., this 22<sup>ND</sup> day of JULY, 1974.

Signature William F. Kelly Title REG. LAND SURVEYOR Registration No. S-1098  
(County Surveyor, Registered Land Surveyor, or other duly authorized official)

Office of Register of Deeds, County of \_\_\_\_\_, I hereby certify that the within instrument was filed in this office for record on the \_\_\_\_\_ day of \_\_\_\_\_, 19\_\_\_\_ at \_\_\_\_\_ o'clock \_\_\_\_\_ M.

\_\_\_\_\_  
(Register of Deeds)

By \_\_\_\_\_ Deputy