

CERTIFIED LAND CORNER RESTORATION

33-12

Index No. A-21

State of Wisconsin }
County of LANGLADE } ss.

I, THOMAS R. ARNOTT, do hereby certify that on the 19TH day of MAY, 1973, I found evidence of the SECTION corner of SECS. 1, 2, 35 & 36 Township 33 & 34, North, Range RANGE 12 EAST Fourth Principal Meridian, as described hereon; and that from this evidence I established a new monument and accessories as described hereon to perpetuate the original location of this corner.


Resident witnesses:

.....
.....
.....

History of original corner establishment:

Description of corner evidence found:

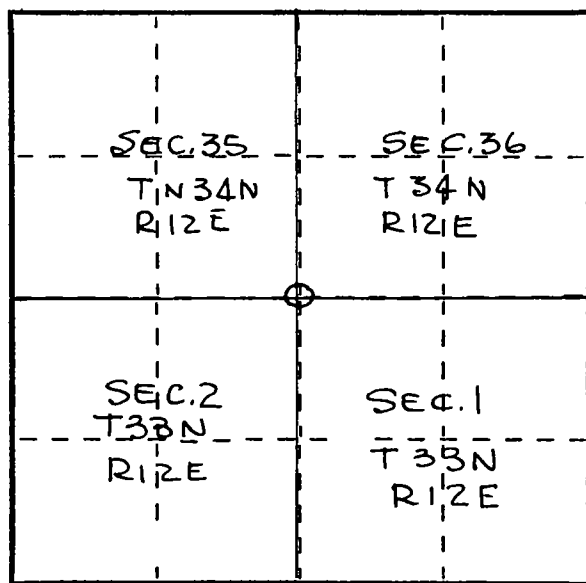
FOUND 1/2" IRON PIN.



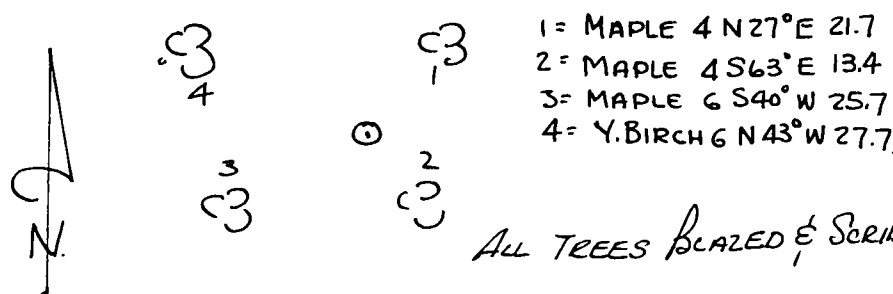
Thomas R. Arnott

Description of monument and accessories I established to perpetuate the original location of this corner.


SET 2" IRON PIPE W/ BRASS CAP.



○ = Corner monument restored.



ALL TREES BLAZED & SCRIBED BT



Dated at ANTIGO, Wis., this 13TH day of JUNE, 1973

Signature Thomas R. Arnott Title REG. LAND SURVEYOR Registration No. S-887
(County Surveyor, Registered Land Surveyor, or other duly authorized official)

Office of Register of Deeds, County of _____, I hereby certify that the within instrument was filed in this office for record on the _____ day of _____, 19____ at _____ o'clock _____ M.

.....
(Register of Deeds)

Quincy Ross
County Surveyor

By _____ Deputy