

CERTIFIED LAND CORNER RESTORATION

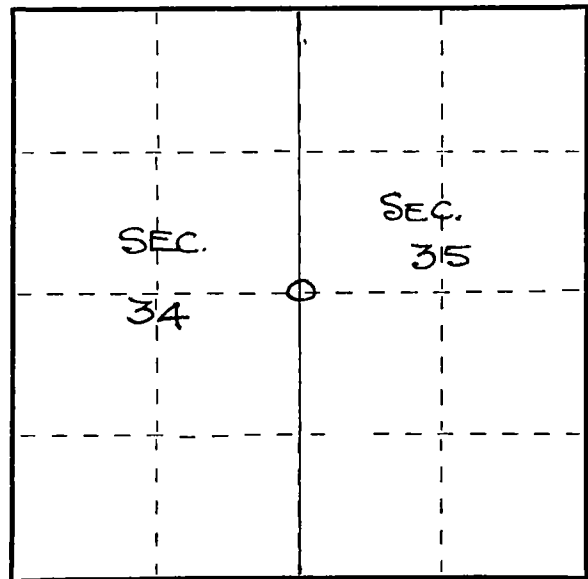
State of Wisconsin }
County of LANGLADE, } ss.

I, Wm. F. Kelly, do hereby certify that on the 2ND day of JULY, 1974, I found evidence of the 1/4 SEC. corner of SECS. 34 & 35 Township 34, North, Range 12 EAST, Fourth Principal Meridian, as described hereon; and that from this evidence I established a new monument and accessories as described hereon to perpetuate the original location of this corner.

Resident witnesses:

Roland Jansen


FORM 985 H. C. MILLER CO., MILWAUKEE



○ = Corner monument restored.

History of original corner establishment:

Wm. F. Kelly



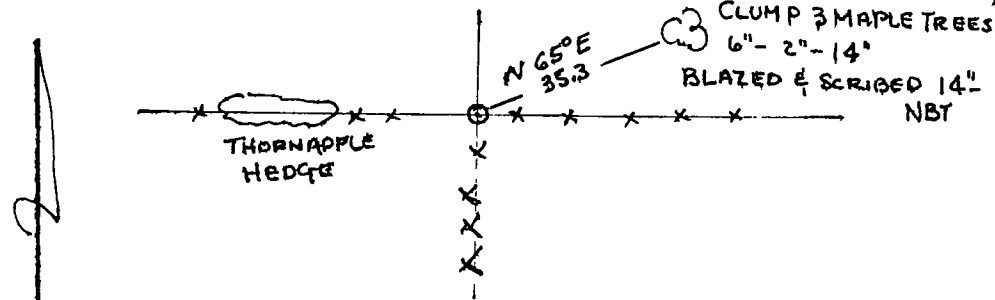
William F. Kelly 2 July 1974

Description of corner evidence found:

FOUND STEEL SLED RUNNER SET BY HUTCHINSON (BOOK MH63) AT FENCE COR. RUNNER AT 30° L. BASE POST & RUNNER CAME TOGETHER 2' UNDER GROUND IN BED OF STONES

Description of monument and accessories I established to perpetuate the original location of this corner.

PILED STONES AROUND RUNNER - SET 2" IRON PIPE W/BRASS CAP MKD.



Dated at ELCHO, Wis., this 2ND day of JULY, 1974.

Signature William F. Kelly Title REG. LAND SURVEYOR Registration No. S-1098
(County Surveyor, Registered Land Surveyor, or other duly authorized official)

Office of Register of Deeds, County of _____, I hereby certify that the within instrument was filed in this office for record on the _____ day of _____, 19____ at _____ o'clock _____ M.

(Register of Deeds)

By _____ Deputy