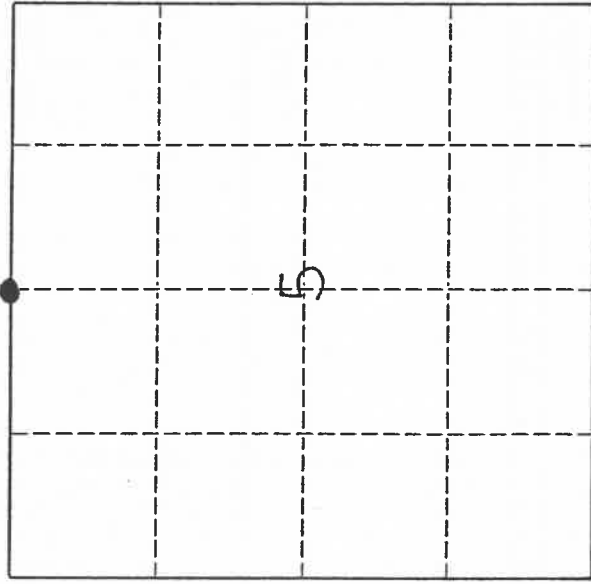


# U. S. PUBLIC LAND SURVEY MONUMENT RECORD

**INSTRUCTIONS:**

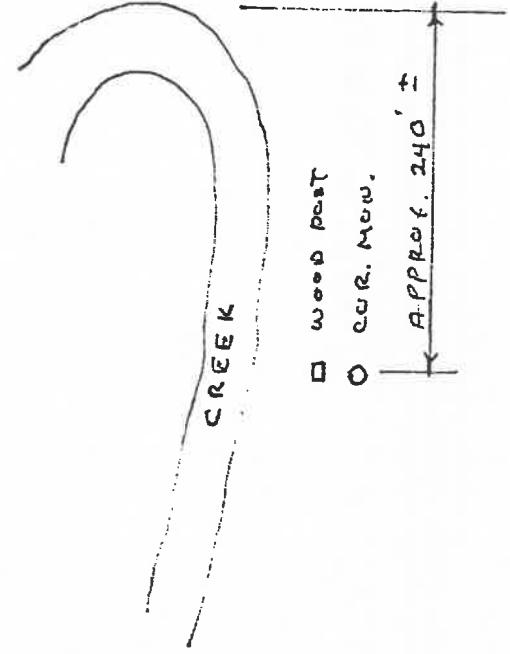
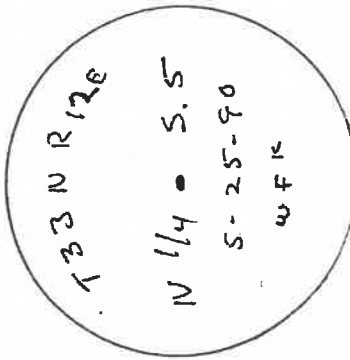
This record shall show the location of the corner and shall include all of the following nine elements (a through i).

- (a) Identify the corner by reference to the U.S. public land survey system.  
 O = Corner monument restored.
- ORIGINAL CORNER ESTABLISHED BY A. MILLARD IN OCT. 1857**
- CORNER CALLED FOR IN M. HUTCHINSONS NOTES IN 1830'S.**
- CORNER USED BY DYNAMIC ENG. (GRADKE) 1926**
- CORNER USED BY W. F. KELLY 1980**
- CORNER USED BY M. SEYMOUR IN 1989**



T 33 N R 12 E

- (b) Describe any record evidence, monument evidence, occupational evidence, testimonial evidence or any other material evidence you considered, and whether the monument was found or placed.  
**LOCATED A 1 1/2" IRON PIPE WHICH HAS BEEN USED AND IDENTIFIED AS '14 CORNER. CORNER IDENTIFIED BY AN AREA RESIDENT**
- (c) In the plan view drawing below, provide reference ties to at least 4 witness monuments, or, if the location is within a municipality, to at least 2 witness monuments. (Witness monuments shall be made of concrete, natural stone, iron or other equally durable material.)  
 Describe witness monuments.
- (d) Show a plan view drawing depicting the relevant monuments and reference ties which is sufficient in detail to enable accurate relocation of the corner monument if the corner monument is disturbed. Indicate north.



CORNER IN WET AREA - NO WIT. TREES AVAILABLE



PLSS field condition report

Date: 4/22/2020 Time of day: 1:00 PM

By: Cody Brauner

Section 32 Town 34 Range 12  
(circle corner location on diagram)



Does the monument appear to be tilted, smashed, uprooted, covered or otherwise damaged by the windstorm?  
YES NO

Are any bearing trees broken, uprooted, missing or otherwise damaged by the windstorm? YES NO

4341232 0020

**TAKE PICTURES**

For the first four pictures, do them in this order:

Looking north, looking east, looking south, looking west and, by standing about 6 feet behind the monument, include the monument in each picture.

Then take a picture of the top of the monument, close enough to be able to read what is stamped on the cap. Make sure all pictures are in focus.

Corner located in Tagalder Swamp along Wolf River  
Which is currently flooded

27 34-12