

CERTIFIED LAND CORNER RESTORATION

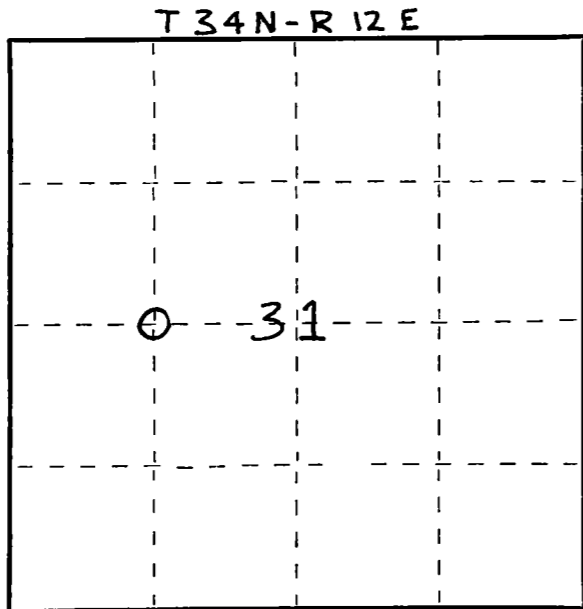
Index No. X-2

State of Wisconsin }  
 County of LANGLADE } ss.

I, WILLIAM F. KELLY, do hereby certify that on the 13<sup>th</sup> day of MARCH, 1979, I found evidence of the W. 1/8 corner of SECT. 31 Township 34, North, Range 12 EAST, Fourth Principal Meridian, as described hereon; and that from this evidence I established a new monument and accessories as described hereon to perpetuate the original location of this corner.

Resident witnesses:


FORM 985 H. C. MILLER CO., MILWAUKEE




○ = Corner monument restored.

History of original corner establishment:

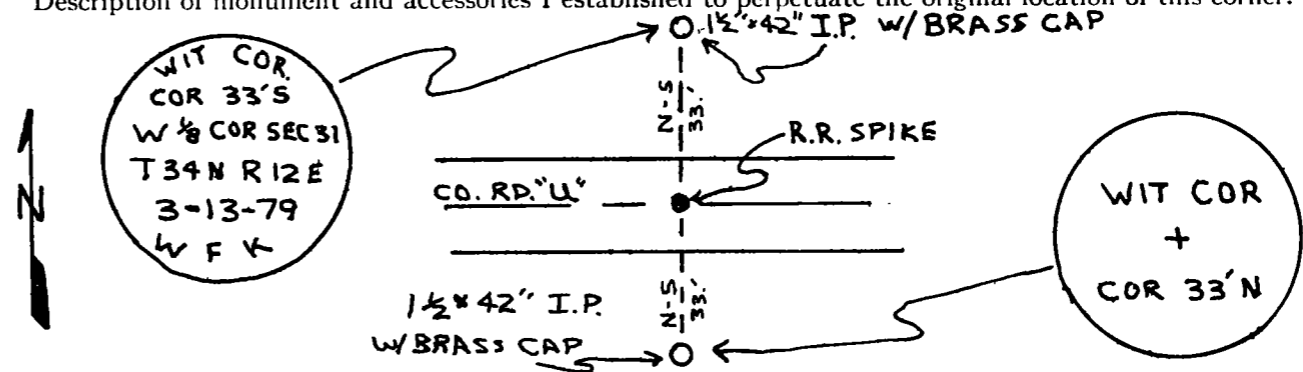
Description of corner evidence found:  
SET CORNER FROM CONTROL SURVEY OF NW 1/4 SECT 31



*William F. Kelly*



Description of monument and accessories I established to perpetuate the original location of this corner.



Dated at ELCHO, Wis., this 13<sup>th</sup> day of MARCH, 1979.

Signature William F. Kelly Title COUNTY SURVEYOR Registration No. S-1098  
 (County Surveyor, Registered Land Surveyor, or other duly authorized official)

Office of Register of Deeds, County of \_\_\_\_\_, I hereby certify that the within instrument was filed in this office for record on the \_\_\_\_\_ day of \_\_\_\_\_, 19\_\_\_\_ at \_\_\_\_\_ o'clock \_\_\_\_\_ M.

(Register of Deeds)

By \_\_\_\_\_ Deputy