

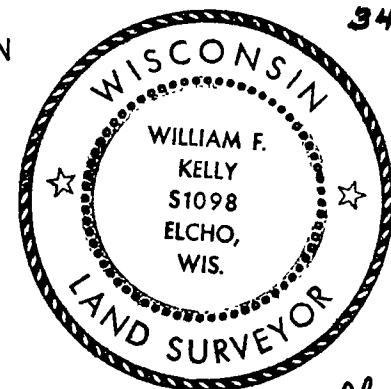
CERTIFIED LAND CORNER RESTORATION

34-12

Index No. V-19

State of Wisconsin }  
County of LANGLADE } ss.

History of original corner establishment:



William F. Kelly 22 July 1924

I, Wm. F. Kelly, do hereby certify that on the 22<sup>ND</sup> day of JULY, 1924, I found evidence of the 1/4 SECTION corner of SECS. 26 & 35 Township 34, North, Range 12 EAST, Fourth Principal Meridian, as described hereon; and that from this evidence I established a new monument and accessories as described hereon to perpetuate the original location of this corner.

Description of corner evidence found:

FOUND SQ'D STAKE MKD 1/4 S; 1" STEEL PIPE & 2" PIPE W/ GALV. CAP MKD ALL WITHIN 1' DIA CIRCLE. ALSO FOUND 2 TREES BLAZED AT BASE & SCRIBED NBT.

T34N R12E  
26  
25  
1/4 Sec. Cor.

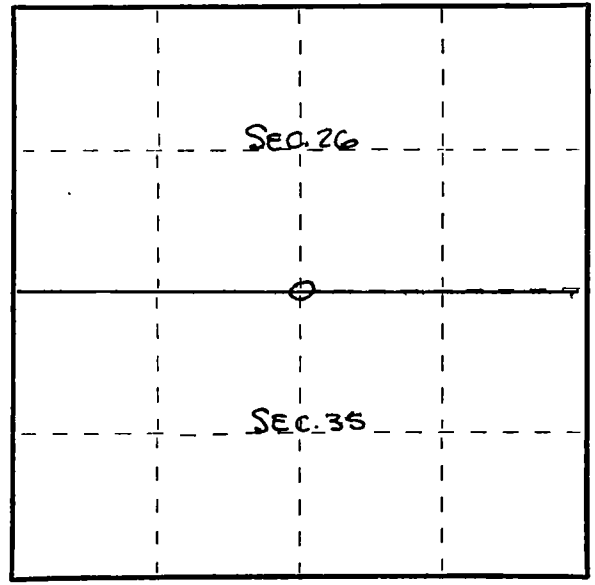
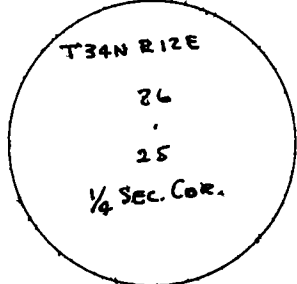
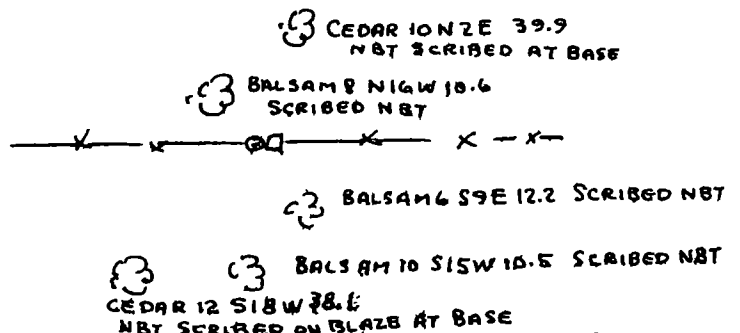
Resident witnesses:

H. L. BALL ASSTD ON PREV. SURVEY W/ HUTCHINSON

ROLAND JANSEN

MRS. V. WOLHAUPT

Description of monument and accessories I established to perpetuate the original location of this corner.  
BLAZED 3 TREES CLOSE TO COR. & REFERENCED TO 2" PIPE



○ = Corner monument restored.

Dated at ELCHO, Wis., this 22<sup>ND</sup> day of JULY, 1924.

Signature William F. Kelly Title REG. LAND SURVEYOR Registration No. S-1098  
(County Surveyor, Registered Land Surveyor, or other duly authorized official)

Office of Register of Deeds, County of \_\_\_\_\_, I hereby certify that the within instrument was filed in this office for record on the \_\_\_\_\_ day of \_\_\_\_\_, 19\_\_\_\_ at \_\_\_\_\_ o'clock \_\_\_\_\_ M.

(Register of Deeds)

By \_\_\_\_\_ Deputy

FORM 985 H. G. MILLER CO., MILWAUKEE