


CERTIFIED LAND CORNER RESTORATION



34-12

Index No. V-21

State of Wisconsin }
County of LAFAYETTE } ss.

History of original corner establishment:

I, Wm. F. Kelly, do hereby certify that on the 22ND day of JULY, 1974, I found evidence of the SECTION corner of SECS 25-26-35-36 Township 34, North, Range 12 EAST, Fourth Principal Meridian, as described hereon; and that from this evidence I established a new monument and accessories as described hereon to perpetuate the original location of this corner.

Description of corner evidence found:
CORNER IS 4"x4" POST BURIED UNDER 5'-6" of ROAD MATERIAL
CORNER WAS REFERENCED TO FENCE COR ON NORTH EDGE of R/W
CORNER IS 1/2 RODS SOUTH OF FENCE COR. & IN LINE w/FENCE ON SOUTH EDGE of R/W

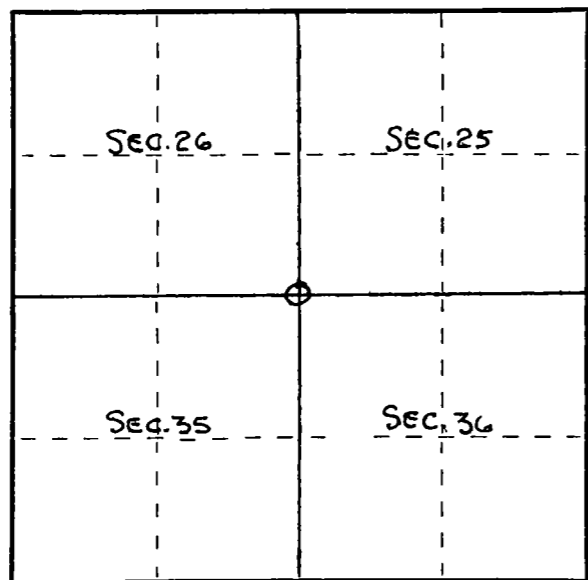
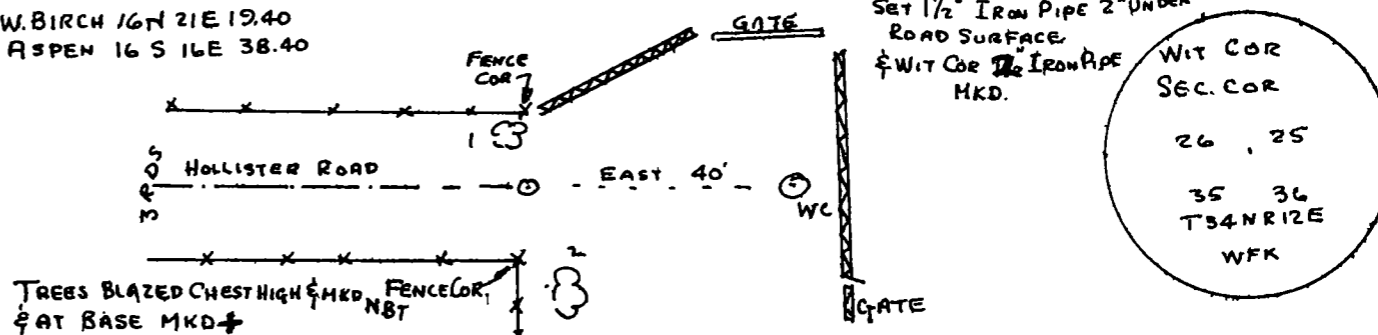
William F. Kelly 22 July 1974

Resident witnesses:

H.L. BALL (ASST. ON HUTCHINSONS SURVEY SEC. 35)

Description of monument and accessories I established to perpetuate the original location of this corner.

1. W. BIRCH 16 N 21 E 19.40
2. ASPEN 16 S 16 E 38.40



Dated at ELCHO, Wis., this 22ND day of JULY, 1974.

Signature William F. Kelly Title REG. LAND SURVEYOR Registration No. S-1098
(County Surveyor, Registered Land Surveyor, or other duly authorized official)

Office of Register of Deeds, County of _____, I hereby certify that the within instrument was filed in this office for record on the _____ day of _____, 19____ at _____ o'clock _____ M.

(Register of Deeds)

By _____ Deputy

○ = Corner monument restored.