

CERTIFIED LAND CORNER RESTORATION

Index No. P-21

State of Wisconsin }
 County of LANGLADE } ss.

I WILLIAM F. KELLY, do hereby certify that on the 7th day of APRIL, 1978, I found evidence of the EAST 1/4 corner of SECTION 23 Township 34, North, Range 12 E, Fourth Principal Meridian, as described hereon; and that from this evidence I established a new monument and accessories as described hereon to perpetuate the original location of this corner.


Resident witnesses:

THEODORE JACOBSON SR.

History of original corner establishment:

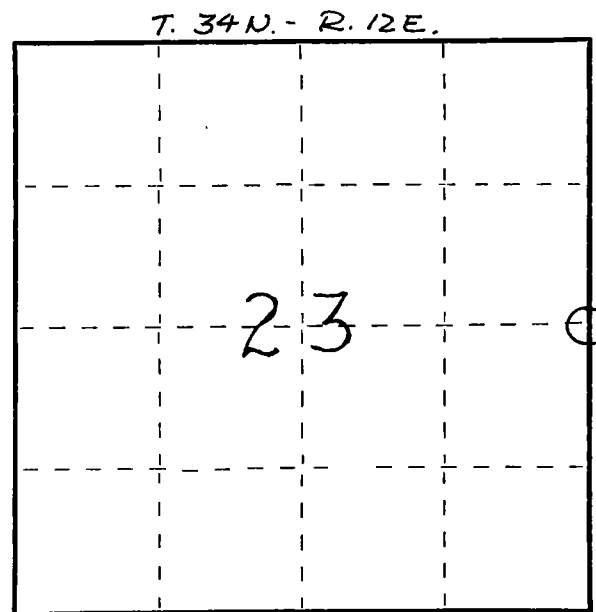
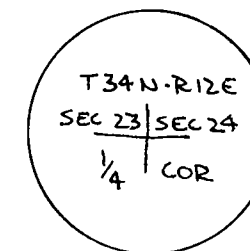
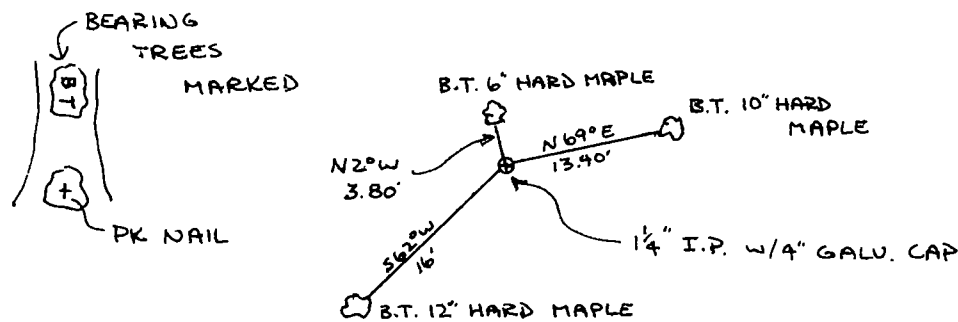
Description of corner evidence found:

LOCATED 1/4 CORNER SECT 23|24 T34N-R12E. CORNER MARKED WITH 1 1/4" PIPE WITH A MARKED GALV. CAP. PIPE IS PAINTED ORANGE AND IS APPROXIMATELY 100 FEET EAST OF A LOGGING ROAD.



William F. Kelly

Description of monument and accessories I established to perpetuate the original location of this corner.



○ = Corner monument restored.

Dated at ELCHO, Wis., this 7th day of APRIL, 1978

Signature William F. Kelly Title REGISTERED LAND SURVEYOR Registration No. S1098
 (County Surveyor, Registered Land Surveyor, or other duly authorized official)

Office of Register of Deeds, County of _____, I hereby certify that the within instrument was filed in this office for record on the _____ day of _____, 19____ at _____ o'clock _____ M.

(Register of Deeds)

By _____ Deputy