

CERTIFIED LAND CORNER RESTORATION

Index No. R-21


State of Wisconsin }
County of LANGLADE } ss.

History of original corner establishment:

I WILLIAM F. KELLY, do hereby certify that on the 23rd day of NOVEMBER, 1976, I found evidence of the SECTION corner of SECTIONS 23, 24, 26, & 25 Township 34, North, Range 12E, Fourth Principal Meridian, as described hereon; and that from this evidence I established a new monument and accessories as described hereon to perpetuate the original location of this corner.

Description of corner evidence found:
FOUND 2" PIPE WITH GALV. CAP AND WITNESS TREES.

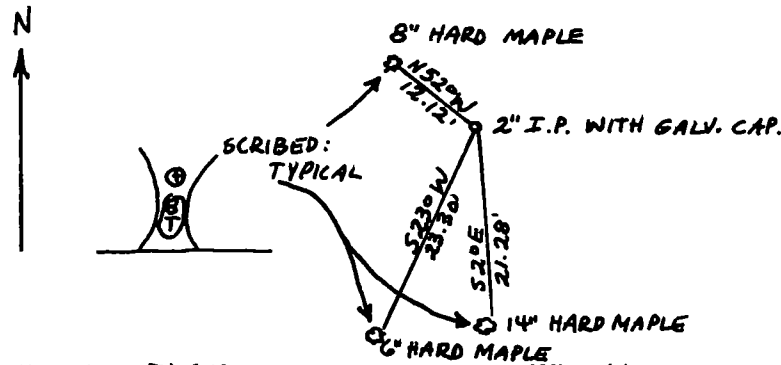
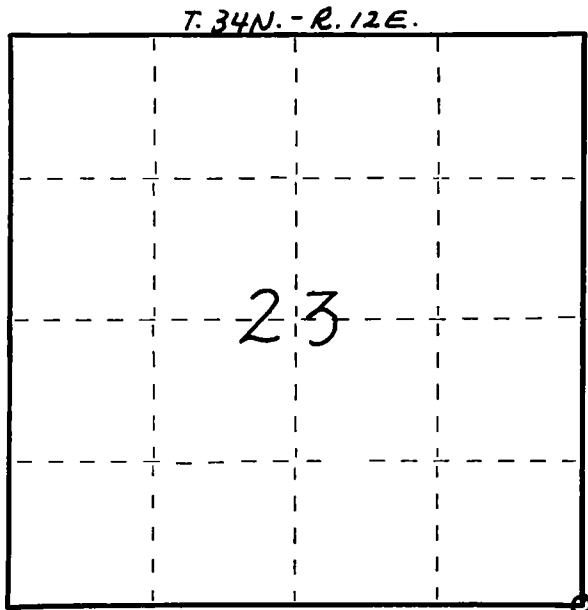
CAP MARKED: T34N-R12E
SEC 23 | SEC 24
SEC 26 | SEC 25



William F. Kelly

Resident witnesses:

Description of monument and accessories I established to perpetuate the original location of this corner.



Dated at ELCHO, Wis., this 23rd day of NOVEMBER, 1976

Signature William F. Kelly Title REGISTERED LAND SURVEYOR Registration No. 51098
(County Surveyor, Registered Land Surveyor, or other duly authorized official)

Office of Register of Deeds, County of _____, I hereby certify that the within instrument was filed in this office for record on the _____ day of _____, 19____ at _____ o'clock _____ M.

(Register of Deeds)

By _____ Deputy

○ = Corner monument restored.