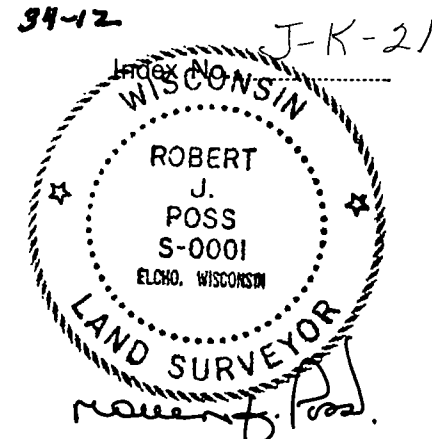


CERTIFIED LAND CORNER RESTORATION



State of Wisconsin }
 County of LANGLAD } ss.

I, ROBERT J. POSS, do hereby certify that on the 12TH day of JUNE, 1968, I found evidence of the MEANDER COR. corner of BETWEEN SECS. 13 & 14 Township 34, North, Range RANGE 12 E., Fourth, Principal Meridian, as described hereon; and that from this evidence I established a new monument and accessories as described hereon to perpetuate the original location of this corner.

Resident witnesses:

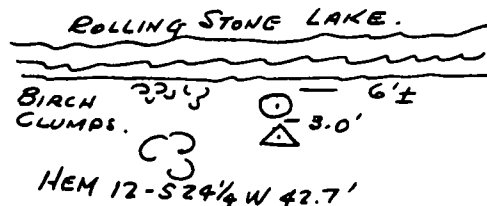
C. GRAVITTER:

History of original corner establishment:

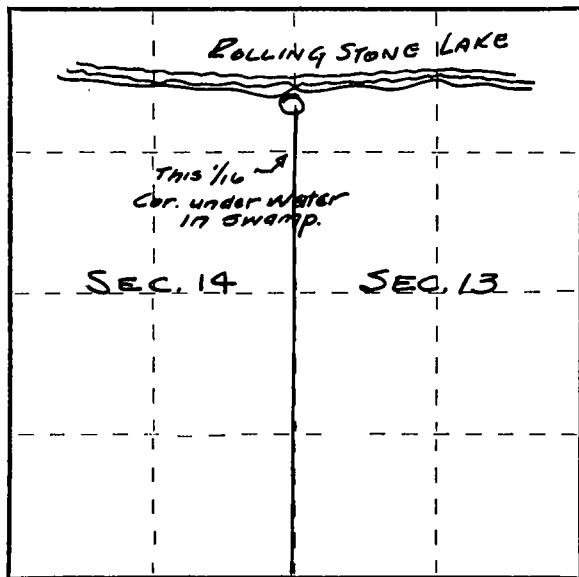
Description of corner evidence found:

FOUND MOUND OF STONE - NO STAKE AT LOCATION SHOWN BY GRAVITTER. CHAINED FOR DIST & CHECK FROM COR. LOTS 2 & 3 OF ROLLING STONE PLAT. STUMP NEAR MC - NO MARKS. GROUND HOLLOW UNDER STONES - FILLED HOLE WITH STONE BEFORE SETTING MONUMENT

Description of monument and accessories I established to perpetuate the original location of this corner.



- BRASS CAP IN CONC. MARKED MEA. COR. SEC. 14 SEC. 13 T 34 N R 12 E.
- △ 30' ANG STUMP ALONG SIDE MOUND OF STONE.



Dated at ELCHO, Wis., this 13TH day of JUNE, 1968.

Signature Robert J. Poss Title REG. LAND SURVEYOR Registration No. S-1
 (County Surveyor, Registered Land Surveyor, or other duly authorized official)

Office of Register of Deeds, County of _____, I hereby certify that the within instrument was filed in this office for record on the _____ day of _____, 19____ at _____ o'clock _____ M.

(Register of Deeds)

By _____ Deputy

○ = Corner monument restored.