


CERTIFIED LAND CORNER RESTORATION

Index No. L-20

State of Wisconsin }
County of LANGLADE } ss.

History of original corner establishment:



I ROBERT J. POSS do hereby certify that on the 28TH day of MAY, 1970, I found ~~SET~~ SET evidence of the E 1/16 corner of ON E-W 1/4 LINE SECTION 14 Township 34 NORTH, North, Range 12 EAST, Fourth, Principal Meridian, as described hereon; and that from this evidence I established a new monument and accessories as described hereon to perpetuate the original location of this corner.

Description of corner evidence found:

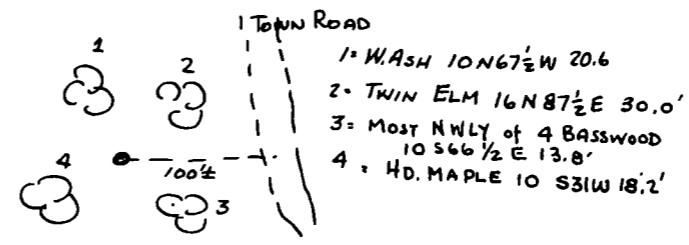
NO EVIDENCE OF OLD CORNER - NEITHER STAKE OR BLAZES.
TRAVERSE E-W 1/4 LINE - E 1/4 POST TO CTR. OF SECTION
SET STAKE AT MID POINT

Resident witnesses:

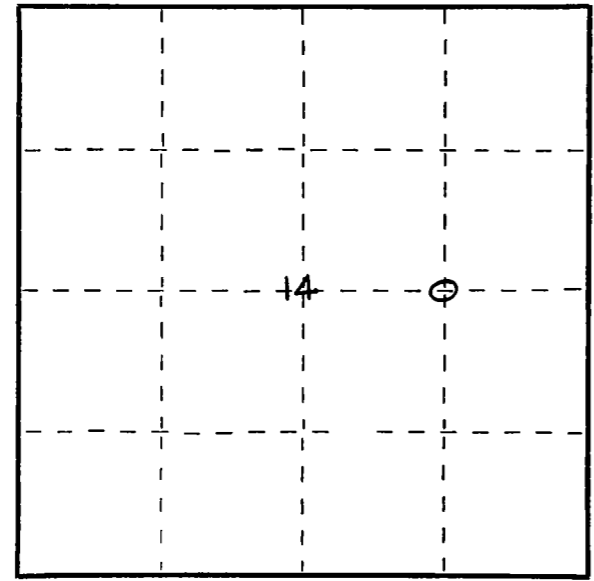
.....
.....
.....

Description of monument and accessories I established to perpetuate the original location of this corner.

SET IRON PIPE - PAINTED ORANGE MK. E 1/16 COR
ON E-W 1/4 LINE
SEC. 14
T 34 N R 12 E.



ALL TREES BLAZED AT BASE & HIGHEST HIGH SCRIBED NBT.



Dated at ELCHO, Wis., this 28TH day of MAY, 1970

Signature Robert J. Poss Title REG. LAND SURVEYOR Registration No. S-0001
(County Surveyor, Registered Land Surveyor, or other duly authorized official)

Office of Register of Deeds, County of....., I hereby certify that the within instrument was filed in this office for record on the.....day of....., 19..... at.....o'clock..... M.

(Register of Deeds)

By.....Deputy

○ = Corner monument restored.