

CERTIFIED LAND CORNER RESTORATION

State of Wisconsin }
County of Langlade } ss.

History of original corner establishment:

I Raymond J. Hallisy, do hereby certify that on the 22nd day of June, 19 68, I found evidence of the Section corner of Sections 10, 11, 15, & 14 Township 34, North, Range 12, Fourth, Principal Meridian, as described hereon; and that from this evidence I established a new monument and accessories as described hereon to perpetuate the original location of this corner.

Description of corner evidence found:

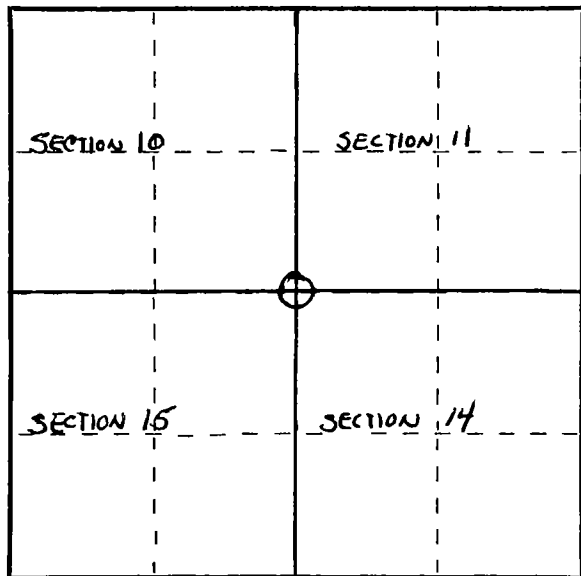
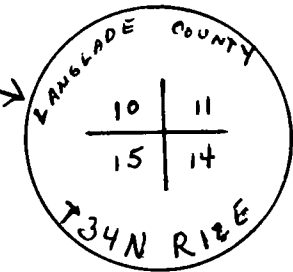
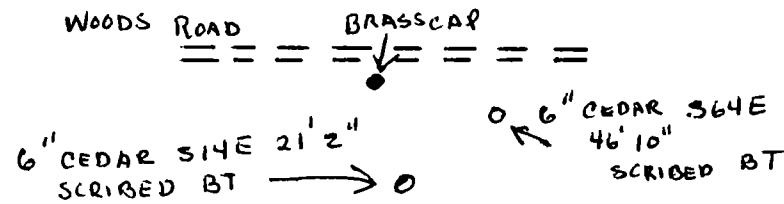
Found wood post standing with 2" iron pipe along side, rock mound. Post marked S10 S14 S11 S15

Resident witnesses:

.....
.....
.....

Description of monument and accessories I established to perpetuate the original location of this corner.

Set 4" concrete 4' long with brass cap marked -
Rock mound.



○ = Corner monument restored.

Dated at Antigo, Wis., this 22nd day of June, 19 68

Signature Raymond J. Hallisy Title Land Surveyor Registration No. S-685
(County Surveyor, Registered Land Surveyor, or other duly authorized official)

Office of Register of Deeds, County of _____, I hereby certify that the within instrument was filed in this office for record on the _____ day of _____, 19 _____ at _____ o'clock _____ M.

(Register of Deeds)

By _____ Deputy