

CERTIFIED LAND CORNER RESTORATION

34-12

Index No. C-13


State of Wisconsin }
County of LANGLADE } ss.

History of original corner establishment:

I, Wm. F. Kelly, do hereby certify that on the 18th day of May, 1974, I found evidence of the 1/4 SEC. corner of SECS. 3 & 4 Township 34 North, Range 12 East, Fourth Principal Meridian, as described hereon; and that from this evidence I established a new monument and accessories as described hereon to perpetuate the original location of this corner.

Description of corner evidence found:

FOUND 6" SQD POST IN 4" IRON PIPE



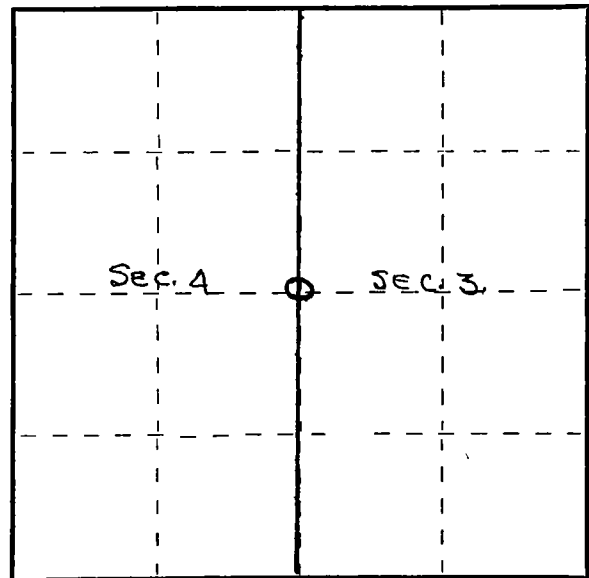
William F. Kelly

Resident witnesses:

ROBERT J. POSE

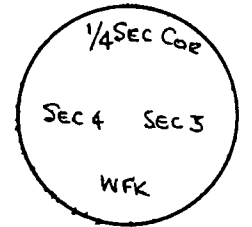
Description of monument and accessories I established to perpetuate the original location of this corner.

SET 2" IRON PIPE IN 4" IRON PIPE - SET WOOD POST ALONGSIDE IN MOUND OF STONE



○ = Corner monument restored.

- 1: OAK 8" N 33W 6.2
 - 2: W. BIRCH 12 S 18W 23.3
 - 3: W. PINE 14 N 87E 25.5
- BLAZED & SCRIBED NBT



Dated at ELCHO, Wis., this 18th day of MAY, 1974.

Signature William F. Kelly Title REG. LAND SURVEYOR Registration No. S-1098
(County Surveyor, Registered Land Surveyor, or other duly authorized official)

Office of Register of Deeds, County of _____, I hereby certify that the within instrument was filed in this office for record on the _____ day of _____, 19____ at _____ o'clock _____ M.

(Register of Deeds)

By _____ Deputy