


CERTIFIED LAND CORNER RESTORATION

34-12

Index No. D-13

State of Wisconsin }
County of LANGLADE } ss.

History of original corner establishment:



I W^M F. KELLY, do hereby certify that on the 18TH day of MAY, 1974, I found evidence of the S 1/16 corner of SECS. 3 & 4 Township 34, North, Range 12 EAST, Fourth Principal Meridian, as described hereon; and that from this evidence I established a new monument and accessories as described hereon to perpetuate the original location of this corner.

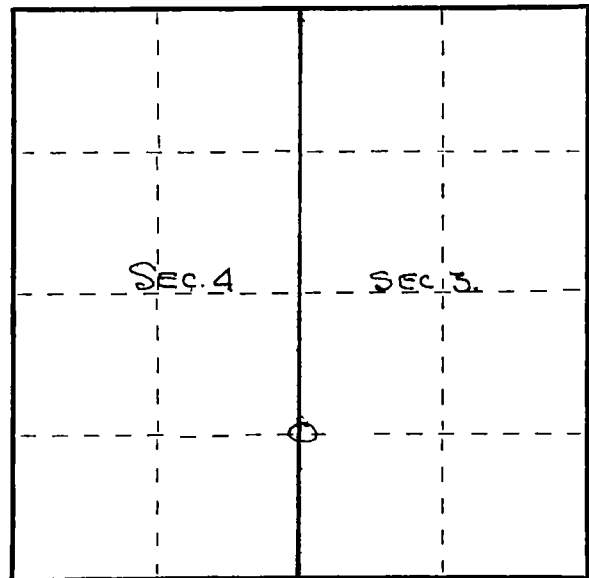
COR on & Hwy 55
Description of corner evidence found:
CORNER LOST; RESET BY TRAVERSE - FROM COR 3-4-9-10
& 1/4 COR. 3 & 4

William F. Kelly

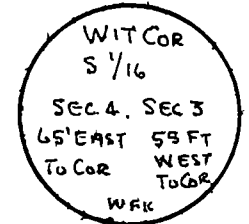
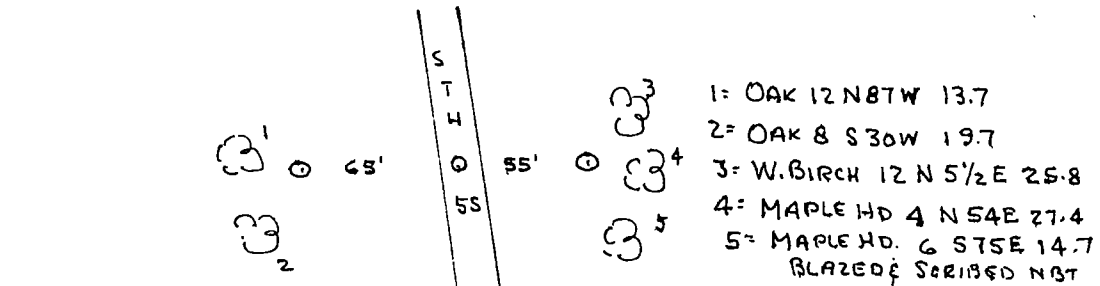
Resident witnesses:

Description of monument and accessories I established to perpetuate the original location of this corner.

SET W.C.'S 1 1/2" PIPE W/ BRASS CAP MKD.



○ = Corner monument restored.



Dated at ELCHO, Wis., this 18TH day of MAY, 1974.

Signature William F. Kelly Title REG. LAND SURVEYOR Registration No. S-1098
(County Surveyor, Registered Land Surveyor, or other duly authorized official)

Office of Register of Deeds, County of _____, I hereby certify that the within instrument was filed in this office for record on the _____ day of _____, 19____ at _____ o'clock _____ M.

(Register of Deeds)

By _____ Deputy