


CERTIFIED LAND CORNER RESTORATION




Index No. 2-7
34-11

State of Wisconsin }
County of LANGLADE } ss.

History of original corner establishment:
1/4 SECTION CORNER SET ON 1936 RESURVEY.

I WILLIAM F. KELLY, do hereby certify that on the 3RD day of DECEMBER, 1977, I found evidence of the 1/4 SECTION corner of SECTIONS 32 & 5 Township 34 & 33, North, Range 11E, Fourth Principal Meridian, as described hereon; and that from this evidence I established a new monument and accessories as described hereon to perpetuate the original location of this corner.

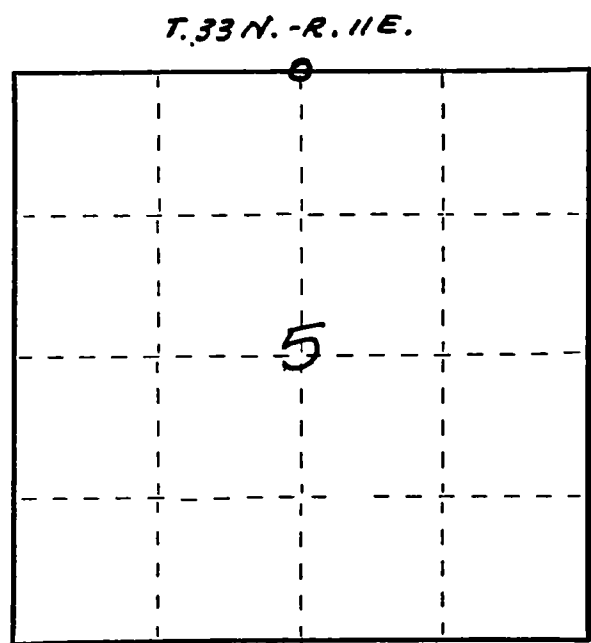
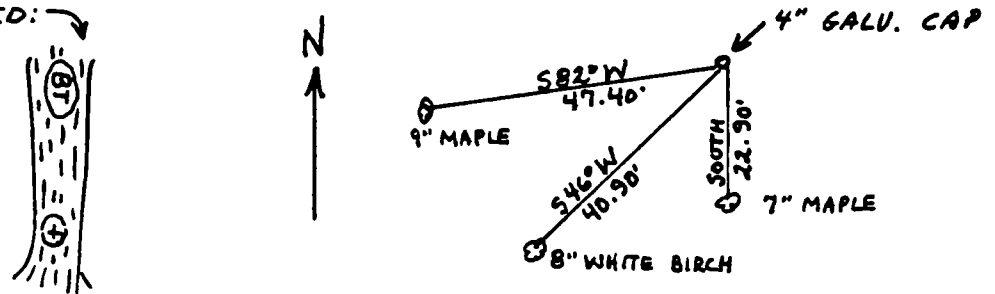
Description of corner evidence found: 4" GALVANIZED CAP MARKED: 2



Resident witnesses:

.....
.....
.....

Description of monument and accessories I established to perpetuate the original location of this corner.
MARKED NEW WITNESS TREES AS REFERENCE.
MARKED:



○ = Corner monument restored.

Dated at ELCHO, Wis., this 3RD day of DECEMBER, 1977.

Signature William F. Kelly Title REGISTERED LAND SURVEYOR Registration No. 51098
(County Surveyor, Registered Land Surveyor, or other duly authorized official)

Office of Register of Deeds, County of, I hereby certify that the within instrument was filed in this office for record on the day of, 19..... at o'clock M.

.....
(Register of Deeds)

By..... Deputy