

CERTIFIED LAND CORNER RESTORATION

34-11  
Index No. 2-16

State of Wisconsin }  
County of LANGLADE } ss.

I, ROBERT J. POSS, do hereby certify that on the 15TH day of MAY, 1968, I found evidence of the SOUTHEAST 1/16 corner of SEC 22 Township 34, North, Range 11 EAST, Fourth, Principal Meridian, as described hereon; and that from this evidence I established a new monument and accessories as described hereon to perpetuate the original location of this corner.

Resident witnesses:


.....  
.....  
.....

History of original corner establishment:

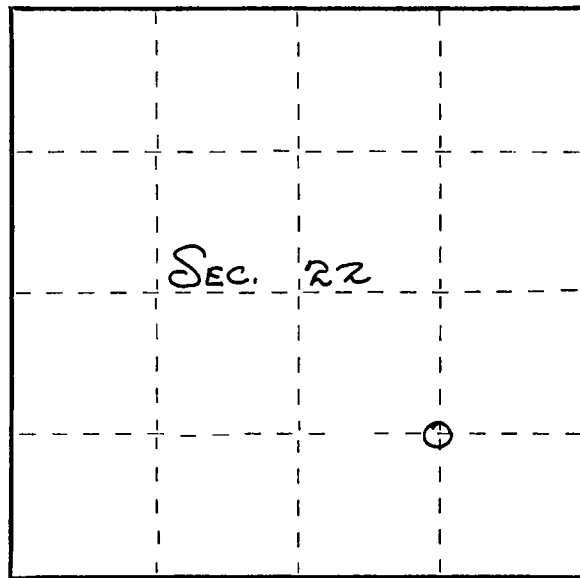
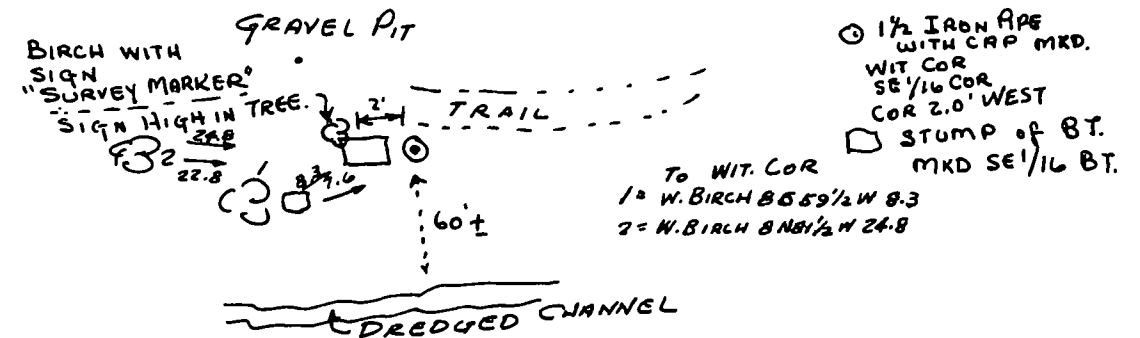
Description of corner evidence found:

FOUND COR. SET BY GENISOT Co. AS SHOWN BY ACKERMAN. FOUND BT. MKD SE 1/16 - B.T. BIRCH - 4" - BUT CUT-OFF & DEAD. COR. IS MARKED WITH A STEEL PLATE BOLTED TO CONCRETE & WELDMENT -

MUNDIS & ACKERMAN DEC 14 1959. SET IRON PIPE



Description of monument and accessories I established to perpetuate the original location of this corner.



○ = Corner monument restored.

Dated at ELCHO, Wis., this 15TH day of JUNE 15, 1968.

Signature Robert J. Poss Title REG. LAND SURVEYOR Registration No. 5-1  
(County Surveyor, Registered Land Surveyor, or other duly authorized official)

Office of Register of Deeds, County of....., I hereby certify that the within instrument was filed in this office for record on the..... day of....., 19..... at..... o'clock..... M.

(Register of Deeds)

By..... Deputy