

CERTIFIED LAND CORNER RESTORATION

34-11  
Index No. 0-10


State of Wisconsin }  
County of LANGLADE } ss.

History of original corner establishment:

I ROBERT J. POSS, do hereby certify that on the 1<sup>ST</sup> day of AUGUST, 1970, I found evidence of the N.W. 1/4 corner of SEC. 21 Township 34, North, Range 11 EAST, Fourth, Principal Meridian, as described hereon; and that from this evidence I established a new monument and accessories as described hereon to perpetuate the original location of this corner.

Description of corner evidence found:

FOUND BUTT OF POST - BUT BEES (WASPS) PREEMPTED SITE HAD TO ABANDON SITE. MOVED 1.5 EX. 1. ON.



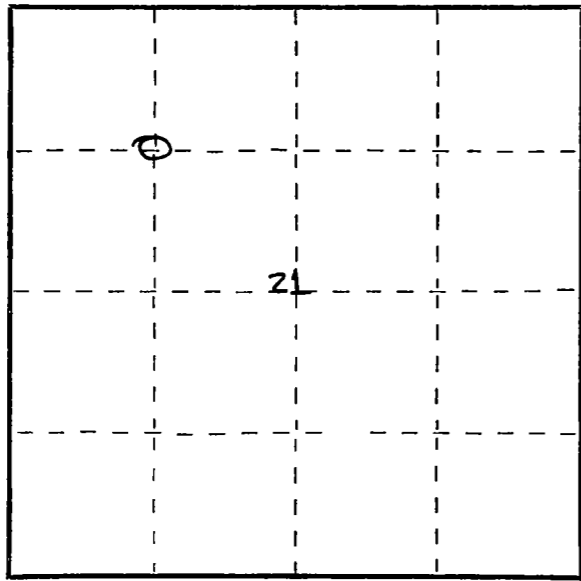
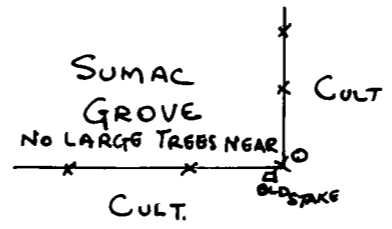
Resident witnesses:

STANLEY MIKOLAJAC

Description of monument and accessories I established to perpetuate the original location of this corner.

SET 2" IRON PIPE PAINTGD ORANGE W/ BRASS CAP. MKD NW 1/4

SEC. 21 T34N R11E



Dated at ELCHO, Wis., this 1<sup>ST</sup> day of AUGUST, 1970.

Signature Robert J. Poss Title REG. LAND SURVEYOR Registration No. S-0001  
(County Surveyor, Registered Land Surveyor, or other duly authorized official)

Office of Register of Deeds, County of \_\_\_\_\_, I hereby certify that the within instrument was filed in this office for record on the \_\_\_\_\_ day of \_\_\_\_\_, 19\_\_\_\_ at \_\_\_\_\_ o'clock \_\_\_\_\_ M.

(Register of Deeds)

By \_\_\_\_\_ Deputy

○ = Corner monument restored.

FORM 985 M. C. MILLER CO. MILWAUKEE