

CERTIFIED LAND CORNER RESTORATION

34-11
Index No. P-9


State of Wisconsin }
County of LANGLADE } ss.

History of original corner establishment:

I ROBERT J. POSS do hereby certify that on the 1ST day of AUGUST, 1970, I found evidence of the ONE-QUARTER corner of SECS 20 & 21 Township 34, North, Range 11 EAST, Fourth, Principal Meridian, as described hereon; and that from this evidence I established a new monument and accessories as described hereon to perpetuate the original location of this corner.

Description of corner evidence found:

FOUND SQUARE CEDAR STAKE
S.J. SAY HE REPLACED ORIGINAL
WHICH HAD DISINTEGRATED.

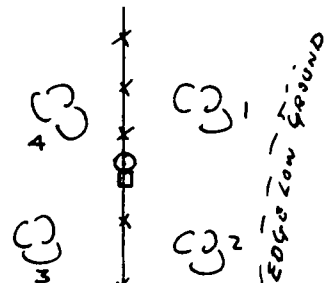
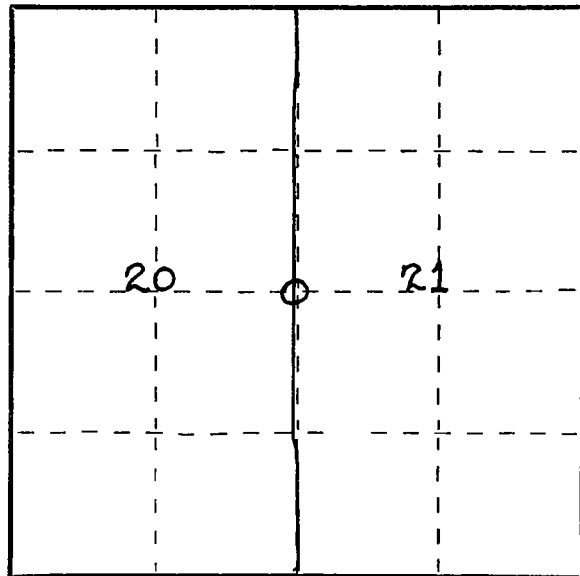


Resident witnesses:

STANLEY MIKOLAJAK

Description of monument and accessories I established to perpetuate the original location of this corner.

SET 2" IRON PIPE PAINTED ORANGE W/ BRASS CAP MKD 1/4 COR
SEC 20 SEC 21
T34NR11E.



- 1= RED OAK 8 N64E 23.6
- 2= W. ASH 9 S52E 30.7
- 3= W. BIRCH 20 S40W 19.5
- 4= R. OAK 12 N84W 23.6

Dated at ELCHO, Wis., this 1ST day of AUGUST, 1970.

Signature Robert J. Poss Title REG. LAND SURVEYOR Registration No. S-0001
(County Surveyor, Registered Land Surveyor, or other duly authorized official)

Office of Register of Deeds, County of _____, I hereby certify that the within instrument was filed in this office for record on the _____ day of _____, 19____ at _____ o'clock _____ M.

(Register of Deeds)

By _____ Deputy

○ = Corner monument restored.