

CERTIFIED LAND CORNER RESTORATION

34-11
Index No. 2-9


State of Wisconsin }
County of LANGLADE } ss.

History of original corner establishment:

I ROBERT J. POSS, do hereby certify that on the 1ST day of AUGUST, 1970, I found evidence of the S 1/16 corner of Sec. 20 & 21 Township 34, North, Range 11 EAST, Fourth, Principal Meridian, as described hereon; and that from this evidence I established a new monument and accessories as described hereon to perpetuate the original location of this corner.

Description of corner evidence found:

OLD STAKE AT FENCE CORNER (FENCES DOWN)

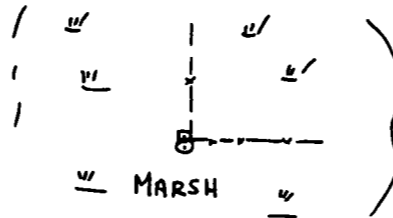


Resident witnesses:

STANLEY MIKOLAJUK

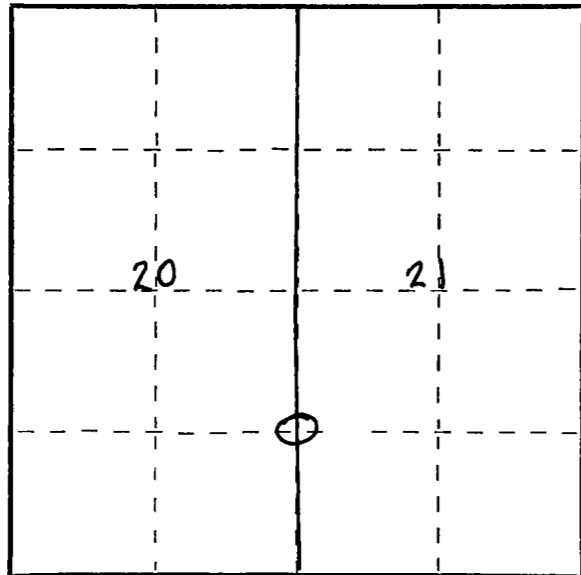
Description of monument and accessories I established to perpetuate the original location of this corner.

SET 2" PIPE PAINTED ORANGE W/ BRASS CAP MKD S 1/16
SEC 20 SEC 21
T34N R11E



MARSH - W/BLACK SPRUCE
ALL SMALL
- NONE AVAILABLE FOR REFERENCE.

FORM 985 H. C. MILLER CO., MILWAUKEE



○ = Corner monument restored.

Dated at ELCHO, Wis., this 1ST day of AUGUST, 1970.

Signature Robert J. Poss Title REG. LAND SURVEYOR Registration No. S-0001
(County Surveyor, Registered Land Surveyor, or other duly authorized official)

Office of Register of Deeds, County of _____, I hereby certify that the within instrument was filed in this office for record on the _____ day of _____, 19____ at _____ o'clock _____ M.

(Register of Deeds)

By _____ Deputy