

CERTIFIED LAND CORNER RESTORATION

34-11
Index No. 0-5


State of Wisconsin }
County of LANGLADE } ss.

History of original corner establishment:

I ROBERT J. POSS, do hereby certify that on the 8TH day of AUGUST, 1970, I found evidence of the N¹/₆ corner of SECS. 19 & 20 Township 34, North, Range 11 EAST, Fourth, Principal Meridian, as described hereon; and that from this evidence I established a new monument and accessories as described hereon to perpetuate the original location of this corner.

Description of corner evidence found:

FOUND OLD POINT- ON ROAD EXT N¹/₆ LINE FENCE.

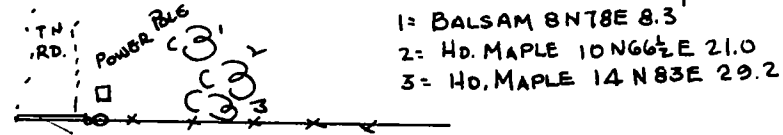


Resident witnesses:

JOHN J. JACOBS

Description of monument and accessories I established to perpetuate the original location of this corner.

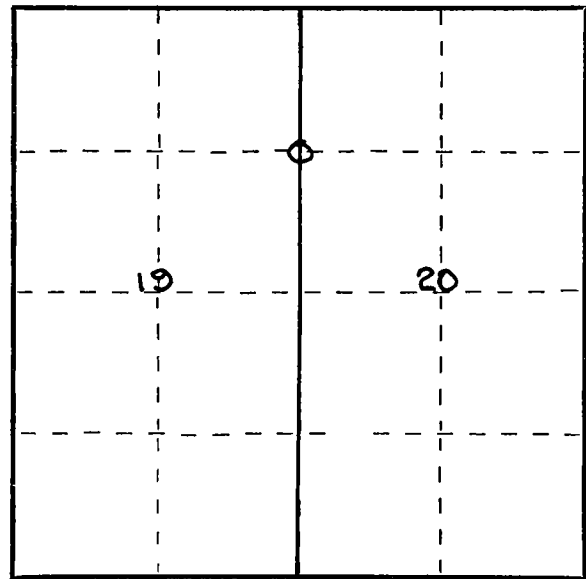
SET 2" IRON PIPE PAINTED ORANGE W/ BRASS CAP. MKD.



- 1= BALSAM 8 N 78 E 8.3
- 2= HD. MAPLE 10 N 66 1/2 E 21.0
- 3= HD. MAPLE 14 N 83 E 29.2

N¹/₆ COR
SEC. 19-20
T 34 N R 11 E.

FORM 985 H. C. MILLER CO., MILWAUKEE



○ = Corner monument restored.

Dated at ELCHO, Wis., this 10TH day of AUGUST, 1970.

Signature Robert J. Poss Title REG. LAND SURVEYOR Registration No. S-0001
(County Surveyor, Registered Land Surveyor, or other duly authorized official)

Office of Register of Deeds, County of _____, I hereby certify that the within instrument was filed in this office for record on the _____ day of _____, 19____ at _____ o'clock _____ M.

(Register of Deeds)

By _____ Deputy