

4341192000

# U.S. PUBLIC LAND SURVEY MONUMENT RECORD

(Prepared and as required by S. A-E 7.08 WI Administrative Code)

The East 1/4 corner of Section 19, T. 34 N., R. 11 E., Langlade County, WI  
Corner was (check all that apply)

- Restored through acceptance of an obliterated evidence location.
- Restored through acceptance of a found perpetuated location.
- Determined to be lost and re-established through proportionate methods.  
(show bearings and distances to PLSS corners used for proportioning.)
- Restored/recovered/re-established in a location that differs from a previously established position. (Show difference in plan view below.)
- Check here if additional information is shown on the reverse side of this form.

**Describe record evidence, recovered physical evidence, occupational evidence, testimonial evidence and all other evidence considered in the recovery/restoration of the corner.**

June 1859- Corner was originally set by W.E. Daugherty June 1, 1859.  
Original BT's: Birch 10", N36W, 21 links; Aspen 10", S35E, 36 links.

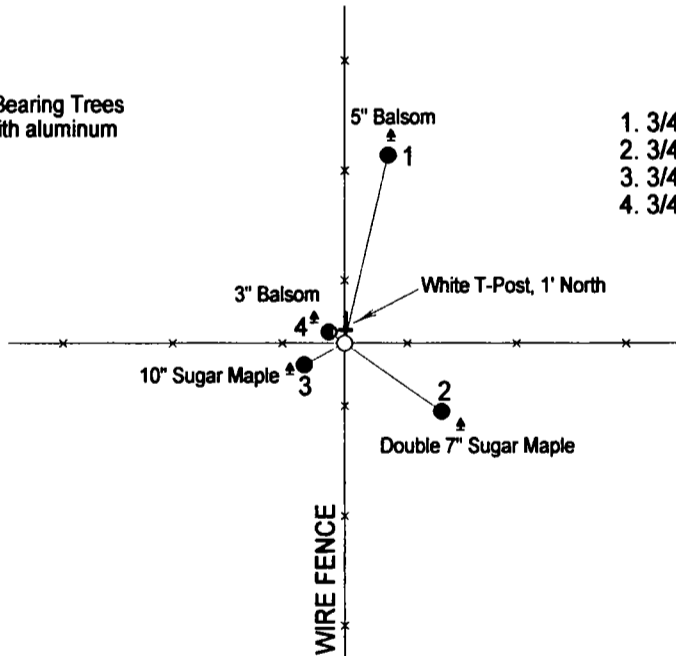
Sept. 1905 - E.S Brooks (FB94 P10) Surveyed east line of section, setting 1/4 corner at midpoint.  
BTs: Birch 28", N87 1/2W, 21 links; Hemlock 12", S50E, 17 1/2 links.

January 2006- Within a few feet of the midpoint between section corners north and south I found an old well point, mostly rusted off at grade. I found old down fences running North, South, East, and West. I accepted the well point as the best evidence of Brooks' corner location.

### Physical description of the monument set:

I set a 2" iron pipe with 3.25" Brass Cap, with ties as shown below.

Describe the accessories used to perpetuate the location of the corner. Include a plan view drawing and indicate accessories found/set. Describe measuring point on bearing trees. Show any topographic features that would aid in future recovery of the corner.



- \* Rebar 1' from Bearing Trees
- \* BT's marked with aluminum BT tags

1. 3/4" Rebar, N13E, 26.09'
2. 3/4" Rebar, S55E, 16.68'
3. 3/4" Rebar, S62W, 4.8'
4. 3/4" Rebar, N53W, 1.43'

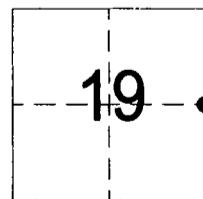

Bearings to ties are magnetic

SURVEYORS SEAL

The East  
Corner of Section 19  
T. 34 N., R. 11 E.  
Langlade County, WI

I, Timothy J. Rusch certify that the corner location shown on this record was determined by me or under my direction and control and that this U.S. Public Land Survey Monument Record is correct and complete to the best of my knowledge and belief.

TRusch 8-8-2006  
Signature Date



● = Location of corner

INDEX NO. P5 34-11