

CERTIFIED LAND CORNER RESTORATION

Index No. Q-2

State of Wisconsin } ss.
County of LANGLADE

I William F. Kelly, do hereby certify that on the 25th day of NOVEMBER, 1979, I found evidence of the SW 1/16 corner of SECT 19 Township 34, North, Range 11 E, Fourth Principal Meridian, as described hereon; and that from this evidence I established a new monument and accessories as described hereon to perpetuate the original location of this corner.

Resident witnesses:


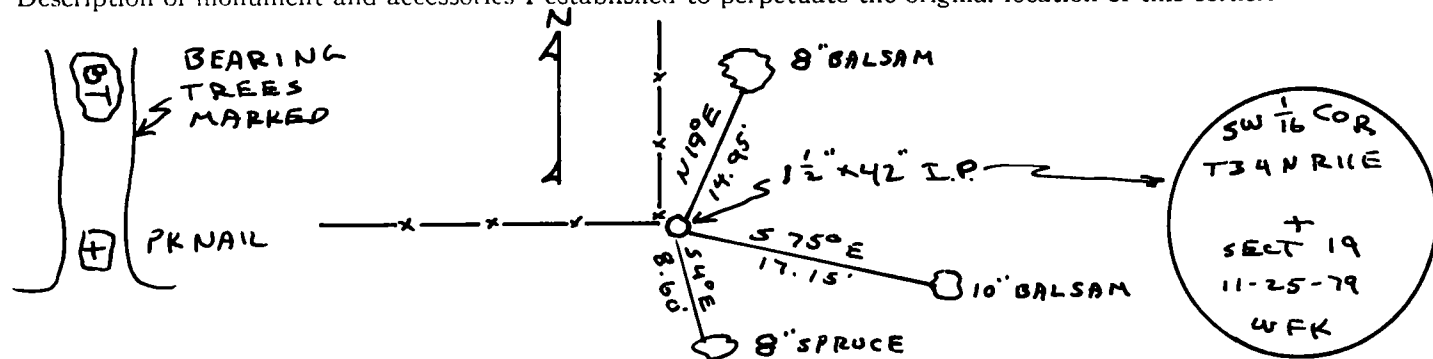
R. Reynolds

History of original corner establishment:
CORNER EST. by C.W. Borth
between July & Sept 1934
see Field Notes of Survey
in sect 18 & 19 T34N R11E

Description of corner evidence found:
LOCATED CORNER CALLED FOR
IN C.W. BORTHS NOTES. FOUND
OLD RUSTED OUT IRON PIPE

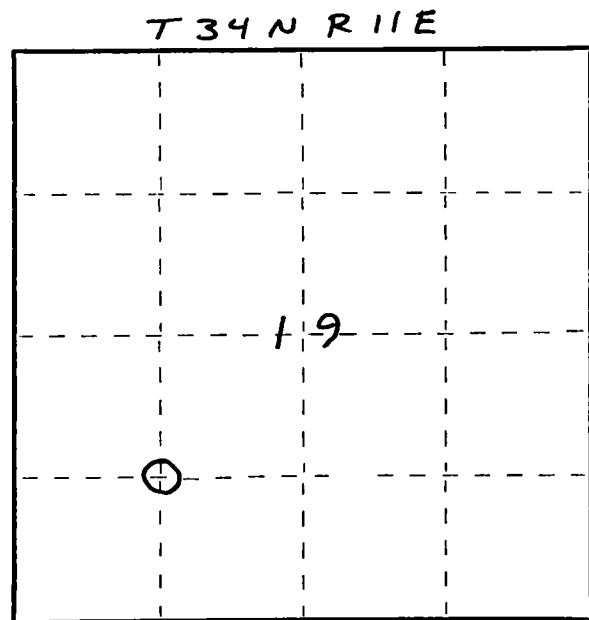
SET NEW 1 1/2" x 42" I.P. WITH BRASS
CAP AND MARKED NEW WITNES
TREES.

Description of monument and accessories I established to perpetuate the original location of this corner.



W. F. Kelly

FORM 985 R. C. MILLER CO. MILWAUKEE



○ = Corner monument restored.

Dated at ELCHO, Wis., this 25th day of NOVEMBER, 1979

Signature William F. Kelly Title County Surveyor Registration No. 5-1098
(County Surveyor, Registered Land Surveyor, or other duly authorized official)

Office of Register of Deeds, County of _____, I hereby certify that the within instrument was filed in this office for record on the _____ day of _____, 19____ at _____ o'clock _____ M.

(Register of Deeds)

By _____ Deputy