

CERTIFIED LAND CORNER RESTORATION

34-11

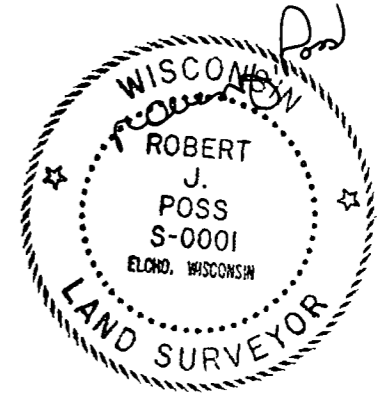
Index No. R-5

State of Wisconsin }  
County of LANGLADE } ss.

I, ROBERT J. POSS, do hereby certify that on the 8TH day of AUGUST, 1970, I found evidence of the SECTION corner of SECS. 19-20-30-29 Township 34, North, Range 11 EAST, Fourth, Principal Meridian, as described hereon; and that from this evidence I established a new monument and accessories as described hereon to perpetuate the original location of this corner.

Resident witnesses:

JOHN J. JACOBS

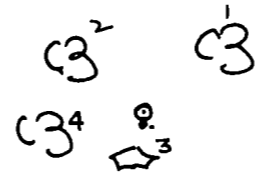


Description of corner evidence found:

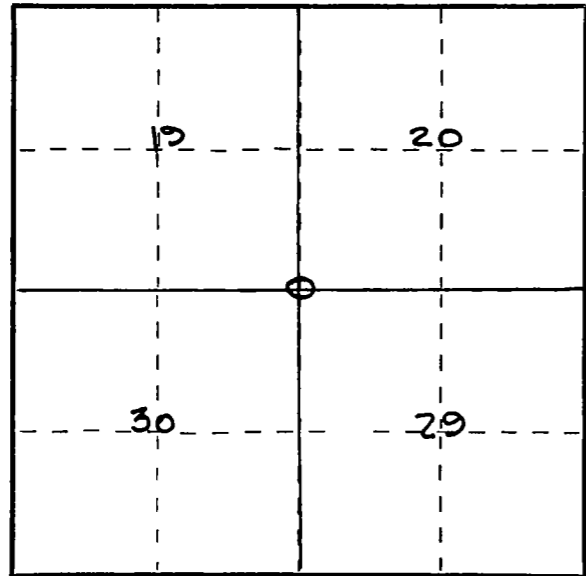
FOUND IRON WELL POINT. ALSO OLD SCRIBE MARKS ON OLD PINE STUMP.

Description of monument and accessories I established to perpetuate the original location of this corner.

SET 2" IRON PIPE PAINTED ORANGE W/BRASS CAP MKD. SEC. COR



- 1= W. ASH 7 N 66 1/2 E 17.8
  - 2= MAPLE 8 N 16 W 8.6 (BADLY SCARRED)
  - 3= PINE STUMP W/ OLD BLAZE & SCRIBE S 19 W 11.8
  - 4= W. BIRCH 10 S 65 W 12.5
- ALL TREES BLAZED & SCRIBED.



○ = Corner monument restored.

Dated at ELCHO, Wis., this 8TH day of AUGUST, 1970.

Signature Robert J. Poss Title REG. LAND SURVEYOR Registration No. S-0001  
(County Surveyor, Registered Land Surveyor, or other duly authorized official)

Office of Register of Deeds, County of \_\_\_\_\_, I hereby certify that the within instrument was filed in this office for record on the \_\_\_\_\_ day of \_\_\_\_\_, 19\_\_\_\_ at \_\_\_\_\_ o'clock \_\_\_\_\_ M.

(Register of Deeds)

By \_\_\_\_\_ Deputy

CERTIFIED LAND CORNER RESTORATION

Index No. RS

State of Wisconsin }  
County of Langlade } ss.

History of original corner establishment:

I Philip T. Hansen, do hereby certify that on the 21st day of October, 1975, I found evidence of the Section corner of S19, 20, 29, & 30 Township 34, North, Range 11 East, Fourth Principal Meridian, as described hereon; and that from this evidence I established a new monument and accessories as described hereon to perpetuate the original location of this corner.

Description of corner evidence found:

Recovered 2" iron pipe with brass cap stamped -

Recovered BT's - white ash 7" (8") N18°W 17.5' scribed NBT  
maple 8" (9") N18°W (N12°W) 8.6' scribed NBT  
white birch 10" (7") S65°W (S70°W) 12.5' scribed NBT

SEC COR.

19 | 20  
30 | 29

Iron pipe and bearing trees found in good condition.


Bearings to maple and white birch differed from recovery notes.

T34N R11E

Resident witnesses:

Glen Barker

Jim Claflin

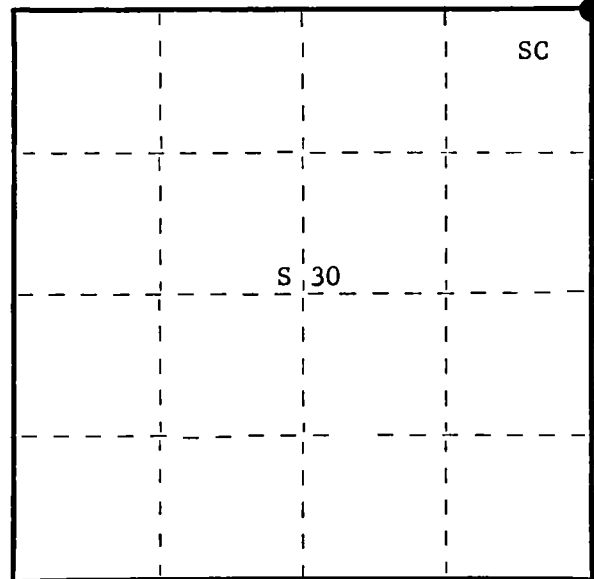


Description of monument and accessories I established to perpetuate the original location of this corner.

No additional accessories established.

FORM 985 Wisconsin Planning & Surveying Co. Milwaukee, Wisconsin

T34N R11E



○ = Corner monument restored.

Dated at Rhineland, Wis., this 24th day of October, 1975

Signature Philip T. Hansen Title Registered Land Surveyor Registration No. S-498  
(County Surveyor, Registered Land Surveyor, or other duly authorized official)

Office of Register of Deeds, County of Langlade, I hereby certify that the within instrument was filed in this office for record on the \_\_\_\_\_ day of \_\_\_\_\_, 19\_\_\_\_ at \_\_\_\_\_ o'clock \_\_\_\_\_ M.

(Register of Deeds)

By \_\_\_\_\_ Deputy SS