

CERTIFIED LAND CORNER RESTORATION

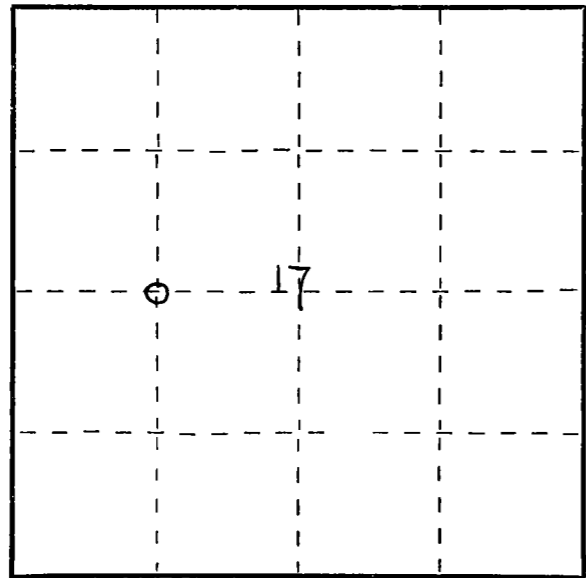
94-11 Index No. L-6

State of Wisconsin }
County of LANGLADE } ss.

I, ROBERT J. POSS, do hereby certify that on the 6TH day of AUGUST, 1970, I found evidence of the W. CTR. 1/16 corner of SEC. 17 Township 34, North, Range 11 E, Fourth, Principal Meridian, as described hereon; and that from this evidence I established a new monument and accessories as described hereon to perpetuate the original location of this corner.

Resident witnesses:

ARTHUR SCHULZE




○ = Corner monument restored.

History of original corner establishment:

Description of corner evidence found:

FOUND WELL POINT AT FENCE COR.

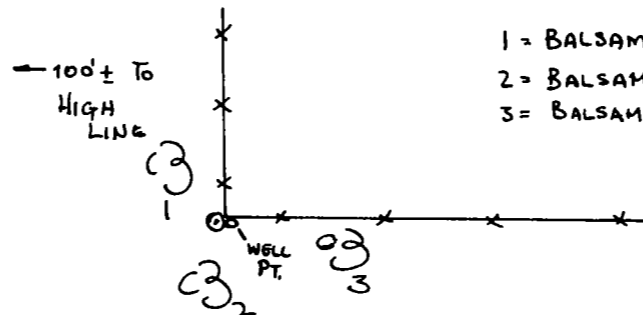


Description of monument and accessories I established to perpetuate the original location of this corner.

SET 2" IRON PIPE PAINTED ORANGE W/BRASS CAP MKD

- 1 = BALSAM 8 N 75 W 13.6
- 2 = BALSAM 6 S 1 1/2 W 14.0
- 3 = BALSAM 10 S 78 1/2 E 19.8.

WCTR 1/16 COR
SEC. 17
T34 N R11 E



ALL TREES BLAZED & SERISED. NBT.

Dated at ELCHO, Wis., this 10TH day of AUGUST, 1970.

Signature Robert J. Poss Title REG. LAND SURVEYOR Registration No. S-0001
(County Surveyor, Registered Land Surveyor, or other duly authorized official)

Office of Register of Deeds, County of _____, I hereby certify that the within instrument was filed in this office for record on the _____ day of _____, 19____ at _____ o'clock _____ M.

(Register of Deeds)

By _____ Deputy