


CERTIFIED LAND CORNER RESTORATION

Index No. L-8

State of Wisconsin }
County of LANGLADE } ss.

I ROBERT J. POSS, do hereby certify that on the 9th day of AUGUST, 1970, I found evidence of the E. CTR. 1/16 corner of SEC. 17 Township 34, North, Range 11 EAST, Fourth, Principal Meridian, as described hereon; and that from this evidence I established a new monument and accessories as described hereon to perpetuate the original location of this corner.

History of original corner establishment:




Description of corner evidence found:
FOUND IRON PIPE ON EXTENSION of E'S OLD POST LAKE ROAD.

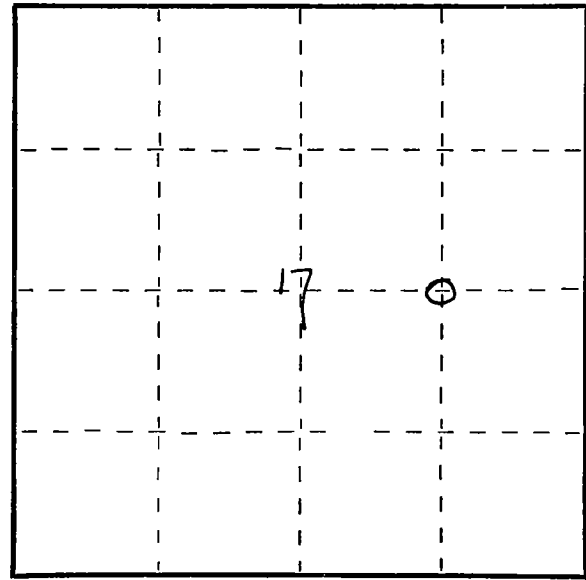
Resident witnesses:
ARTHUR SCHULZE

Description of monument and accessories I established to perpetuate the original location of this corner.

SET 2" IRON PIPE PAINTED ORANGE W/BRASS CAP. MKD



- ECTR 1/16 COR SEC. 17 T 34N R 11E.
- 1 = MOST NOR'LY of TRIPLE HD. MAPLES 4 S 85 1/2 E 22.3
- 2 = WEST'LY of 2 HD. MAPLES 10 S 2 1/2 E 23.1
- 3 = ELM 8 54 3/2 W 35.4
- ALL TREES BLAZED & SCRIBED NBT



Dated at ELCHO, Wis., this 10 day of AUGUST, 1970.

Signature Robert J. Poss Title REG. LAND SURVEYOR Registration No. S-0001
(County Surveyor, Registered Land Surveyor, or other duly authorized official)

Office of Register of Deeds, County of _____, I hereby certify that the within instrument was filed in this office for record on the _____ day of _____, 19____ at _____ o'clock _____ M.

(Register of Deeds)

By _____ Deputy

○ = Corner monument restored.

FORM 985 M. C. MILLER CO., MILWAUKEE