

CERTIFIED LAND CORNER RESTORATION

34-11

Index No. M-12

State of Wisconsin }
County of LANGLADE } ss.

I ROBERT J. POSS, do hereby certify that on the 9TH day of AUGUST, 1970, I found evidence of the SW 1/16 corner of SEC. 16 Township 34, North, Range 11 EAST, Fourth, Principal Meridian, as described hereon; and that from this evidence I established a new monument and accessories as described hereon to perpetuate the original location of this corner.

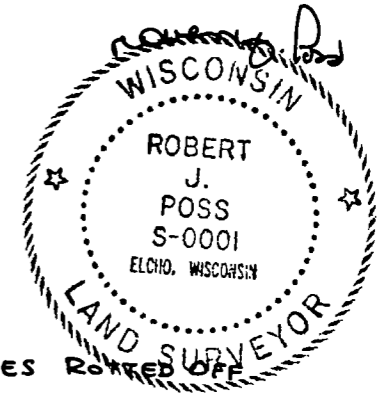
Resident witnesses:

LEONARD MIKOLAJAK,

History of original corner establishment:

Description of corner evidence found:

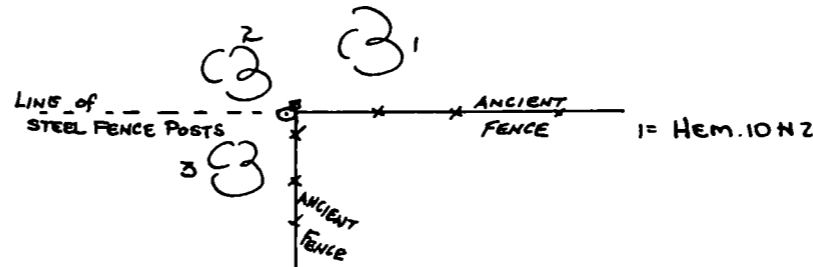
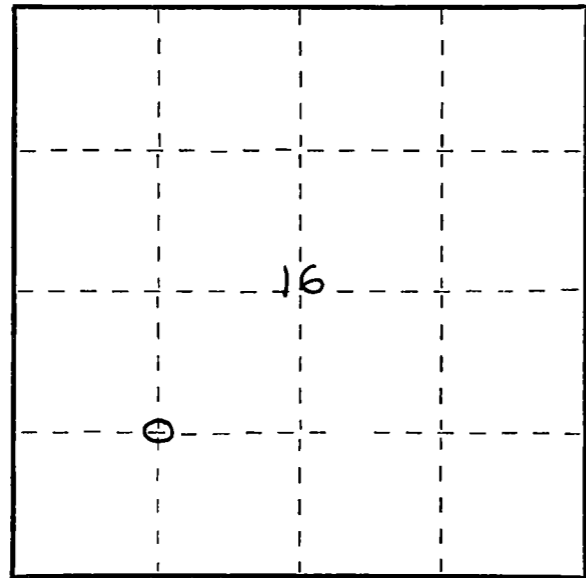
AT COR of FENCES FOUND 2 SQD STAKES ROTTED OFF
BOTTOM of 1 WAS CHARRED.



Description of monument and accessories I established to perpetuate the original location of this corner.

SET 2" IRON PIPE PAINTED ORANGE W/BRASS CAP MKD.

SW 1/16 COR
SEC. 16
T34N R11E.



Dated at ELCHO, Wis., this 10TH day of AUGUST, 1970.

Signature Robert J. Poss Title REG. LAND SURVEYOR Registration No. S-0001
(County Surveyor, Registered Land Surveyor, or other duly authorized official)

Office of Register of Deeds, County of....., I hereby certify that the within instrument was filed in this office for record on the.....day of....., 19..... at.....o'clock..... M.

(Register of Deeds)

By.....Deputy

○ = Corner monument restored.