

CERTIFIED LAND CORNER RESTORATION

34-11

Index No. N-10


State of Wisconsin }
County of LANGLADE } ss.

History of original corner establishment:

I ROBERT J. POSS, do hereby certify that on the 1ST day of AUGUST, 1970, I found evidence of the WEST 1/16 corner of SECS 16E, 21 Township 34, North, Range 11EAST, Fourth, Principal Meridian, as described hereon; and that from this evidence I established a new monument and accessories as described hereon to perpetuate the original location of this corner.

Description of corner evidence found:

FOUND 2" IRON PIPE - BY PREVIOUS SURVEYOR.

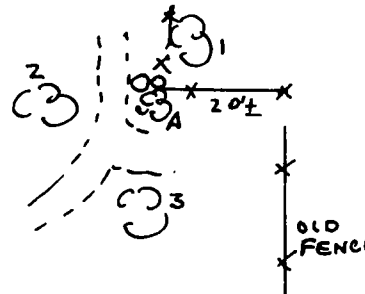


Resident witnesses:

STANLEY MIKOLAJAK

Description of monument and accessories I established to perpetuate the original location of this corner.

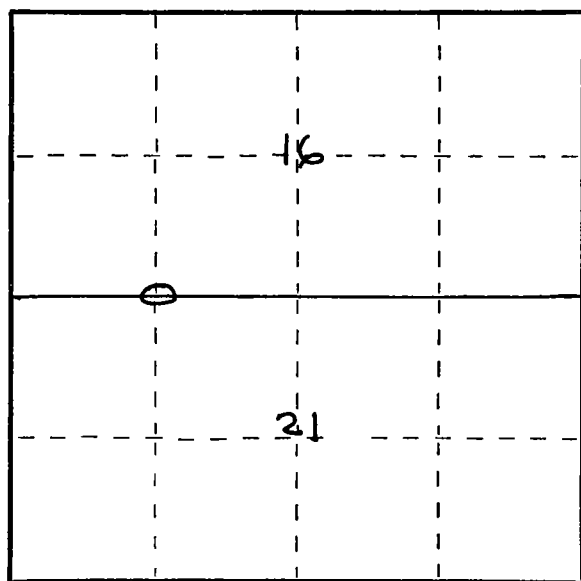
SET 2" IRON PIPE - PAINTED ORANGE W/ BRASS CAP MKD W/16



SEC. 16
SEC. 21
T34 NR11E

- A = HD. MAPLE W/WIRE THRU - 28"
- 1 = ASH W/WIRE 8 N 9 1/2 E 13.6
- 2 = HEM 12 S 74 W 21.4
- 3 = HEM 30 S 7 W 32.0

ALL TREES BLAZED & SCRIBED NBT.



○ = Corner monument restored.

Dated at Elcho, Wis., this 1ST day of AUGUST, 1970

Signature Robert J. Poss Title REG. LAND SURVEYOR Registration No. S-0001
(County Surveyor, Registered Land Surveyor, or other duly authorized official)

Office of Register of Deeds, County of _____, I hereby certify that the within instrument was filed in this office for record on the _____ day of _____, 19____ at _____ o'clock _____ M.

(Register of Deeds)

By _____ Deputy

FORM 985 H. C. MILLER CO., MILWAUKEE