

CERTIFIED LAND CORNER RESTORATION

34-11

Index No. N-20

State of Wisconsin }  
County of LANGLADE } ss.

I, ROBERT J. POSS, do hereby certify that on the 26<sup>TH</sup> day of APRIL, 1969, I found evidence of the EAST 1/16 corner of NORTH LINE SEC. 23 Township 34, North, Range 11 EAST, Fourth, Principal Meridian, as described hereon; and that from this evidence I established a new monument and accessories as described hereon to perpetuate the original location of this corner.


Resident witnesses:

M. Roy BURTON

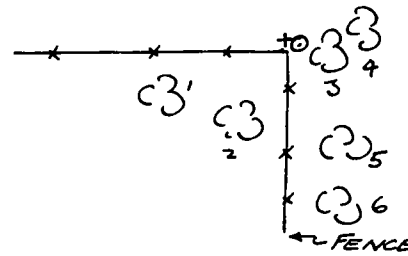
History of original corner establishment:

Description of corner evidence found:

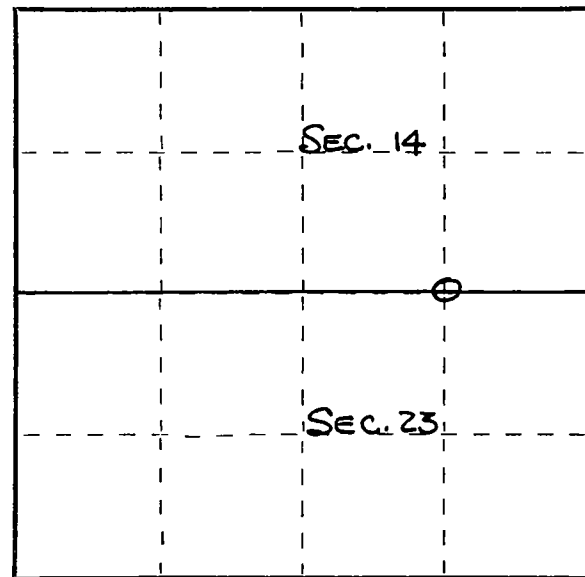
T-IRON IN PILE OF STONE  
FOUND DECAYED WOOD IN HOLE DUG  
FOR RESETTING COR. POST.  
APPEARED TO BE OLD STAKE.



Description of monument and accessories I established to perpetuate the original location of this corner.



- T IRON LEFT IN PLACE
- STD LANGLADE Co. 1/4" PIPE W/GALV. MKD E 1/8 SEC. 14
- ALL TREES BLAZED EXCEPT 2 ASPEN SEC. 23
- ALL TREES BLAZED & SCRIBED NBT EXCEPT 2 ASPEN & 3" SPRUCE.
- 1 = W. BIRCH 8 S 48 1/2 W 21.7'
- 2 = SPRUCE 3 S 32 1/2 W 13.0'
- 3 = ASPEN 10 S 34 1/4 E 2.8'
- 4 = ASPEN 10 S 30 E 2.6'
- 5 = W. BIRCH 12 S 10 1/2 E 15.0'
- 6 = N. PINE 18 S 9 E 30.8'



○ = Corner monument restored.

Dated at ELCHO, Wis., this 26<sup>TH</sup> day of APRIL, 1969.

Signature Robert J. Poss Title REG. LAND SURVEYOR Registration No. S-0001  
(County Surveyor, Registered Land Surveyor, or other duly authorized official)

Office of Register of Deeds, County of \_\_\_\_\_, I hereby certify that the within instrument was filed in this office for record on the \_\_\_\_\_ day of \_\_\_\_\_, 19\_\_\_\_ at \_\_\_\_\_ o'clock \_\_\_\_\_ M.

(Register of Deeds)

By \_\_\_\_\_ Deputy