

CERTIFIED LAND CORNER RESTORATION


Index No. M-N-23

State of Wisconsin }
County of LANGLADE } ss.

I WILLIAM F. KELLY, do hereby certify that on the 9TH day of DECEMBER, 1976, I found evidence of the MEANDER corner of SECTION 13 Township 34, North, Range 11E, Fourth Principal Meridian, as described hereon; and that from this evidence I established a new monument and accessories as described hereon to perpetuate the original location of this corner.

Resident witnesses:

R.S. LYLE SCOUT CAMP DIRECTOR



William F. Kelly

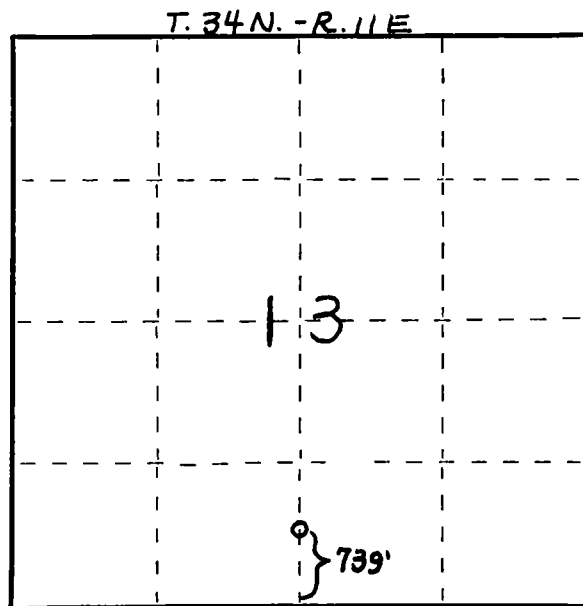
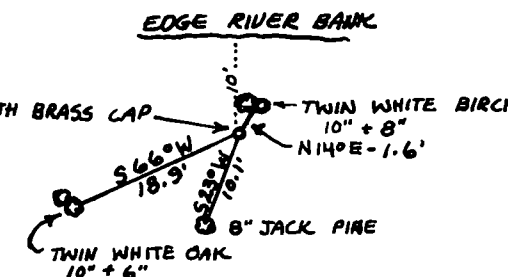
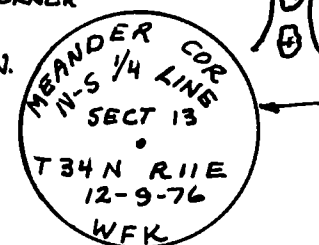
Description of corner evidence found:
LOCATED 2" PIPE SET ON A PREVIOUS SURVEY AND IDENTIFIED AS THE MEANDER CORNER ON THE SOUTH SIDE OF THE WOLF RIVER.

Description of monument and accessories I established to perpetuate the original location of this corner.

SET 2" IRON PIPE WITH BRASS CAP AND MARKED BEARING TREES.

NEW BEARING TREES MARKED:

NOTE: MEANDER CORNER
IS 739' NORTH OF
1/4 CORNER 13/24 T.34N.
R.11E.



Dated at ELCHO, Wis., this 9TH day of DECEMBER, 1976

Signature William F. Kelly Title REGISTERED LAND SURVEYOR Registration No. S1098
(County Surveyor, Registered Land Surveyor, or other duly authorized official)

Office of Register of Deeds, County of _____, I hereby certify that the within instrument was filed in this office for record on the _____ day of _____, 19____ at _____ o'clock _____ M.

(Register of Deeds)

By _____ Deputy

○ = Corner monument restored.

FORM 985 M. C. MILLER CO., MILWAUKEE