


CERTIFIED LAND CORNER RESTORATION

Index No. N-24

State of Wisconsin }
County of LANGLADE } ss.

History of original corner establishment:



I WILLIAM F KELLY, do hereby certify that on the 10TH day of DECEMBER, 1976, I found evidence of the E 1/8 SECTION corner of SECTIONS 13 & 24 Township 24, North, Range 11 E, Fourth Principal Meridian, as described hereon; and that from this evidence I established a new monument and accessories as described hereon to perpetuate the original location of this corner.

Description of corner evidence found:

FOUND OLD IRON PIPE SET ON PREVIOUS SURVEY. IDENTIFIED BY RESIDENT WITNESS AS THE E 1/8 COR. SECTION 13/24. ALSO FOUND ONE OLD WITNESS TREE AND THE REMAINS OF A SECOND WITNESS TREE.

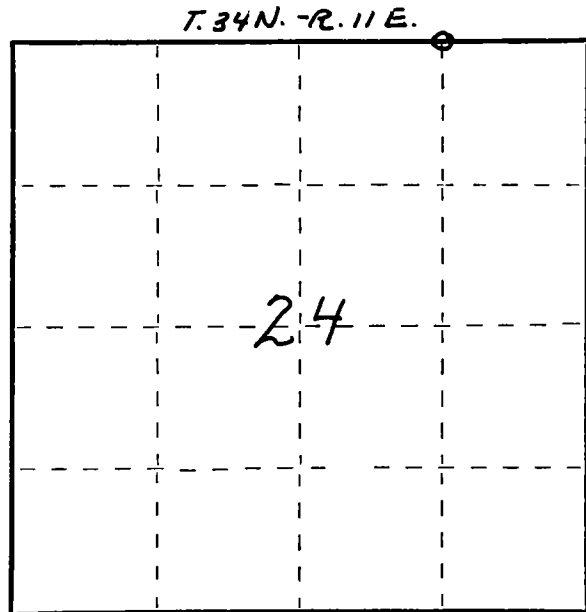
William F. Kelly 12-10-76

Resident witnesses:

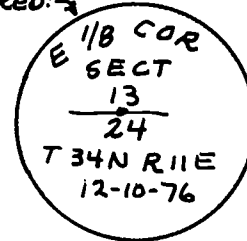
ROBERT S. LYLE SCOUT CAMP DIRECTOR

Description of monument and accessories I established to perpetuate the original location of this corner.

SET NEW 1 1/2" IRON PIPE WITH BRASS CAP
BRASS CAP MARKED:



NEW BLAZE TREES MARKED:



24" WHITE PINE - OLD WITNESS TREE - MARKED:

10" OLD MARK

6" WHITE BIRCH - NBT
5" BIRCH - NBT

Dated at ELCHO, Wis., this 10TH day of DECEMBER, 1976

Signature William F. Kelly Title REGISTERED LAND SURVEYOR Registration No. 51098
(County Surveyor, Registered Land Surveyor, or other duly authorized official)

Office of Register of Deeds, County of _____, I hereby certify that the within instrument was filed in this office for record on the _____ day of _____, 19____ at _____ o'clock _____ M.

(Register of Deeds)

By _____ Deputy

○ = Corner monument restored.

FORM 985 M. C. MILLER CO., MILWAUKEE