

CERTIFIED LAND CORNER RESTORATION

Index No. F-G-19

State of Wisconsin }
County of LANGLADE } ss.

History of original corner establishment:

I WILLIAM F. KELLY, do hereby certify that on the 26th day of APRIL, 1978, I found evidence of the MEANDER corner of SECTION 11 Township 34, North, Range 11 E, Fourth Principal Meridian, as described hereon; and that from this evidence I established a new monument and accessories as described hereon to perpetuate the original location of this corner.

Description of corner evidence found:

LOCATED MEANDER CORNER ON ITS SIDE. RESET BRASS CAP MEANDER CORNER FROM BEARING TREE TIE-IN AND 1973 SURVEY MAP BY GENISOT AND ASSOC.

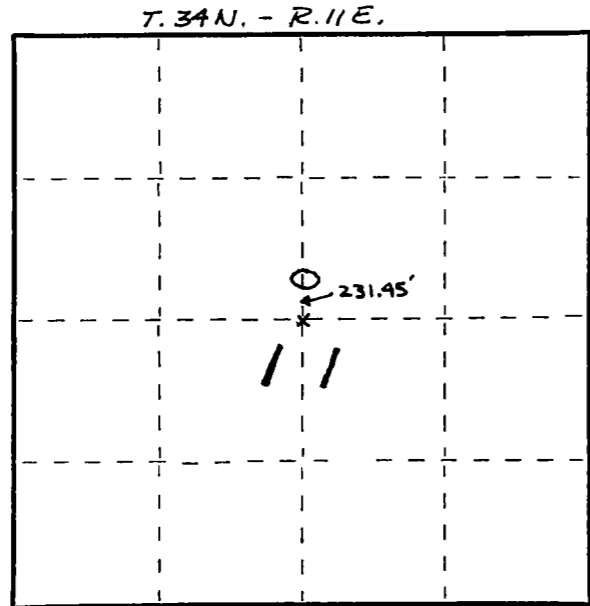
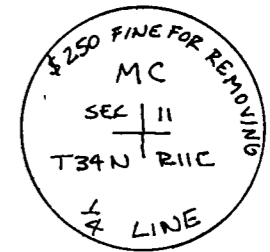
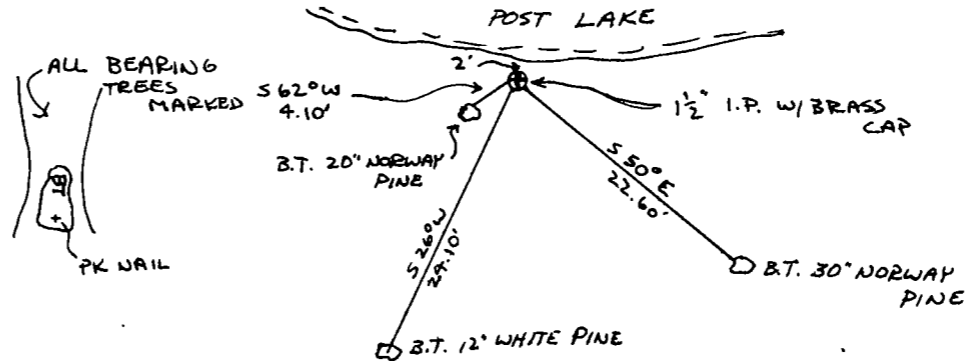


William F. Kelly

Resident witnesses:

GENE GRAFF

Description of monument and accessories I established to perpetuate the original location of this corner.



○ = Corner monument restored.

Dated at ELCHO, Wis., this 26th day of APRIL, 1978

Signature William F. Kelly Title REGISTERED LAND SURVEYOR Registration No. S-1098
(County Surveyor, Registered Land Surveyor, or other duly authorized official)

Office of Register of Deeds, County of _____, I hereby certify that the within instrument was filed in this office for record on the _____ day of _____, 19____ at _____ o'clock _____ M.

(Register of Deeds)

By _____ Deputy