

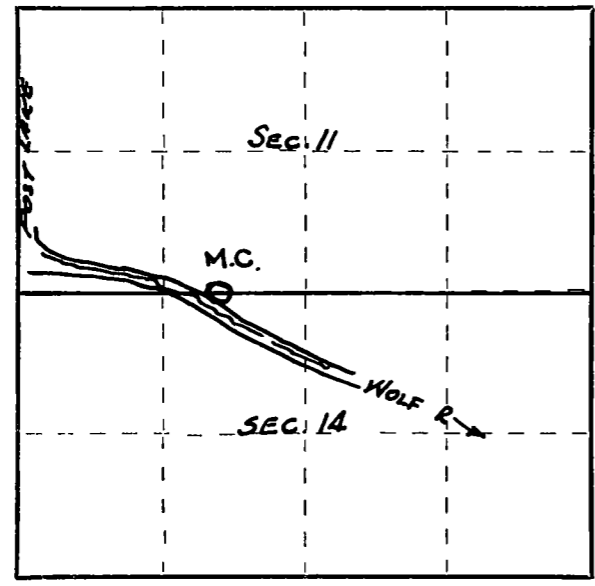
CERTIFIED LAND CORNER RESTORATION

Index No. J-18-19

State of Wisconsin }  
County of Lanqade } ss.

I, Robert J. Poss, do hereby certify that on the 2nd day of May, 1968, I found evidence of the Meander corner of Secs 11 & 14 Township 34, North, Range 11 East, Fourth, Principal Meridian, as described hereon; and that from this evidence I established a new monument and accessories as described hereon to perpetuate the original location of this corner.


Resident witnesses:  
.....  
.....  
.....



O = Corner monument restored.

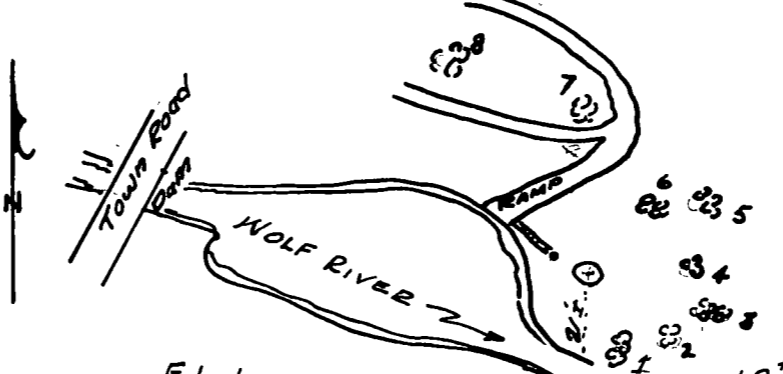
History of original corner establishment:

Description of corner evidence found:  
1949 - Found 1/2" Iron pipe, with stake lying along side markings in fact. 1964 - Set brass cap in concrete over pipe.



Brass Cap. Mkd.  
(-) MEA.  
Sec. 11  
Sec. 14  
COR.

Description of monument and accessories I established to perpetuate the original location of this corner.



- 1: Twin Oaks 7.6' . 11.0' 10" E 16" S 12 1/4 E
- 2: 7" N. Pine 5 23/4 E 26.80'
- 3: Twin Oaks 12" - S 69 E } 18.85  
14" - S 64 E }
- 4: Nor. Pine 4" S 87 3/4 E 21.3
- 5: Twin W. Birch (Hollow - Perhaps old B.T.)  
8" 43.9' 12" 44.5 - N 54 E.
- 6: Twin R. Oak 14" N 113/4 E } 14.4'  
10" N 203/4 E }
- 7: N. Pine 24" N 9 E 117.7
- 8: N. Pine 24" N 8 1/2 W 139.2

Dated at Elcho, Wis., this 18<sup>th</sup> day of May, 1968.

Signature Robert J. Poss Title Reg. Land Surveyor Registration No. 5-1  
(County Surveyor, Registered Land Surveyor, or other duly authorized official)

Office of Register of Deeds, County of....., I hereby certify that the within instrument was filed in this office for record on the..... day of....., 19..... at..... o'clock..... M.

(Register of Deeds)

By..... Deputy