

CERTIFIED LAND CORNER RESTORATION

Index No. C-19

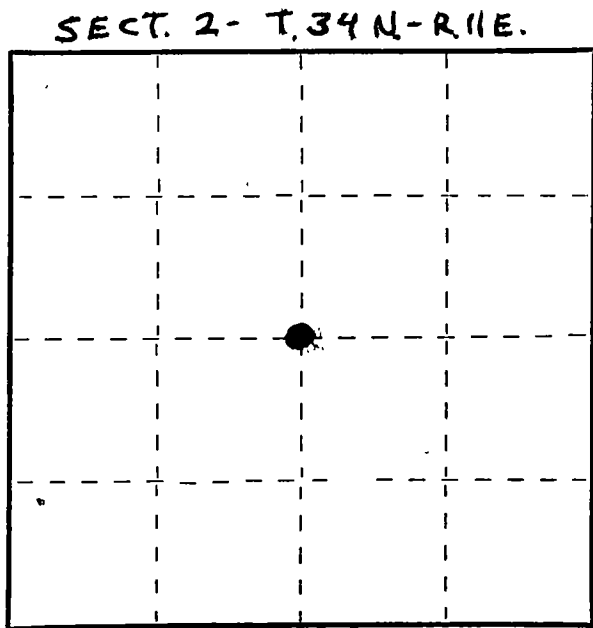
State of Wisconsin }
 County of LANGLADE } ss.

I WILLIAM F. KELLY, do hereby certify that on the 9th day of OCTOBER, 19 74, I found evidence of the CENTER corner of SECTION 2 Township 34 N, North, Range 11 E, Fourth Principal Meridian, as described hereon; and that from this evidence I established a new monument and accessories as described hereon to perpetuate the original location of this corner.

Resident witnesses:

.....

FORM 985 H. C. MILLER CO., MILWAUKEE



○ = Corner monument restored.


History of original corner establishment:

Description of corner evidence found:

Found the Original wood squared post with pointed top. The post above ground was in poor condition but the portion underground was in excellent condition. Also found two iron pipes next to the wood post.

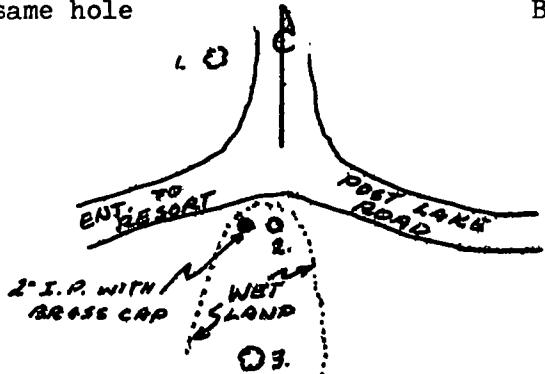
Description of monument and accessories I established to perpetuate the original location of this corner.
 Set a 2" Iron Pipe with Brass Cap in the same hole that the wood post was removed from.

- TREES BLAZED
1. NBT 8" NORWAY PINE AT N5°W - 43.4'
 2. POWER POLE WITH P.K. NAIL IN BASE - AT EAST - 11.67'
 3. N.B.T. 5" TAMRAC AT S20°E - 49.6'
- NBT CHEST HIGH AND MARKED WITH A + AT BASE.



William F. Kelly

*9/15/05 D. Feasty
 CORNER IS 1.7'
 SOUTH OF GUY
 WIRE END. SET
 WHITE SIGN POST
 0.4' S OF ROAD.*



Dated at ELCHO, Wis., this 9th day of OCTOBER, 19 74.

Signature William F. Kelly Title REGISTERED LAND SURVEYOR Registration No. S-1098
 (County Surveyor, Registered Land Surveyor, or other duly authorized official)

Office of Register of Deeds, County of _____, I hereby certify that the within instrument was filed in this office for record on the _____ day of _____, 19 _____ at _____ o'clock _____ M.

.....
 (Register of Deeds)

By _____ Deputy