

CERTIFIED LAND CORNER RESTORATION

Index No. Z-9

State of Wisconsin }
County of LANGLADE } ss.


I WILLIAM F. KELLY, do hereby certify that on the 5th day of FEB., 1981, I found evidence of the SE corner of SEC. 32 Township 34, North, Range 10 EAST, Fourth Principal Meridian, as described hereon; and that from this evidence I established a new monument and accessories as described hereon to perpetuate the original location of this corner.

Resident witnesses:

KNIGHTS TEMPLAR CLUB

History of original corner establishment:
ORIGINAL CORNER ESTABLISHED
BY HIRAM C. FELLOWS IN 1860.

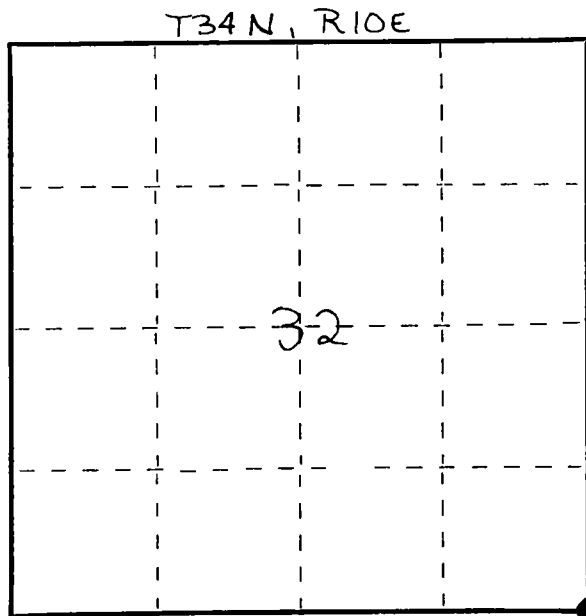
Description of corner evidence found:
4" GALV. CAP FOUND IN PLACE.
MONUMENT SET DURING
RESURVEY OF TOWNSHIP IN 1938.
MARKED NEW WITNESS TREES.




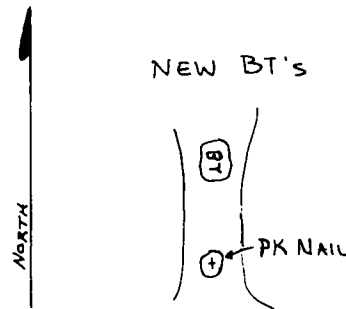
William F. Kelly

Description of monument and accessories I established to perpetuate the original location of this corner.

FORM 985 H. C. MILLER CO., MILWAUKEE



○ = Corner monument restored.



Dated at ELCHO, Wis., this 5th day of FEB., 1981.

Signature William F. Kelly Title COUNTY SURVEYOR Registration No. 1098
(County Surveyor, Registered Land Surveyor, or other duly authorized official)

Office of Register of Deeds, County of _____, I hereby certify that the within instrument was filed in this office for record on the _____ day of _____, 19____ at _____ o'clock _____ M.

(Register of Deeds)

By _____ Deputy