

CERTIFIED LAND CORNER RESTORATION

Index No. S-25

34-10


State of Wisconsin }
County of Langlade } ss.

I Philip T. Hansen, do hereby certify that on the 22nd day of October, 1975, I found evidence of the N-1/16 corner of Sections 25 and 30 Township 34, North, Range 10 & 11 East, Fourth Principal Meridian, as described hereon; and that from this evidence I established a new monument and accessories as described hereon to perpetuate the original location of this corner.

Resident witnesses:

Glen Barker

Jim Claflin



History of original corner establishment:

This corner set by Langlade County Forestry surveyors. Set 19.955 feet N1°10'W of 1/4 corner, equidistant between it and Section Corner. Corner recovered by Robert Poss. Set 1-1/2" iron pipe for witness corner N72°30'E of corner. BT's from WC are double hemlock 26" N64°30'W, 109.3 feet, and white pine 22", 3.5 feet.

Description of corner evidence found:

Recovered old cedar post scribed N-1/16 and a 1-1/2" x 3' well pipe. A bulldozer had apparently moved these corner markers as the well point was bent over and out of place.

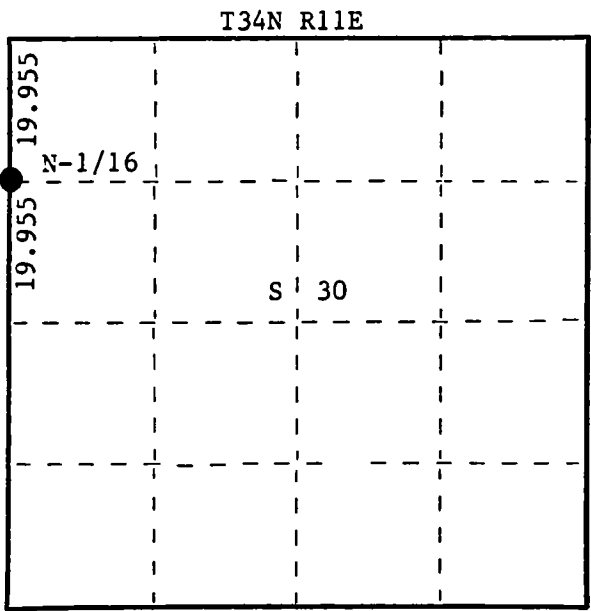
Recovered WC 3.5' from white pine and 109.3' N52°W to 26" double hemlock. This does not agree with N64°30'W noted on previous recovery.

Description of monument and accessories I established to perpetuate the original location of this corner.

Straighten out well point and reset it in its correct position (S72°W - 44.5' from witness corner).

No additional accessories established.

FORM 985



○ = Corner monument restored.

Dated at Rhineland, Wis., this 24th day of October, 1975

Signature Philip T. Hansen Title Registered Land Surveyor Registration No. S-498
(County Surveyor, Registered Land Surveyor, or other duly authorized official)

Office of Register of Deeds, County of Langlade, I hereby certify that the within instrument was filed in this office for record on the _____ day of _____, 19____ at _____ o'clock _____ M.

(Register of Deeds)

By _____ Deputy

CERTIFIED LAND CORNER RESTORATION

34-10

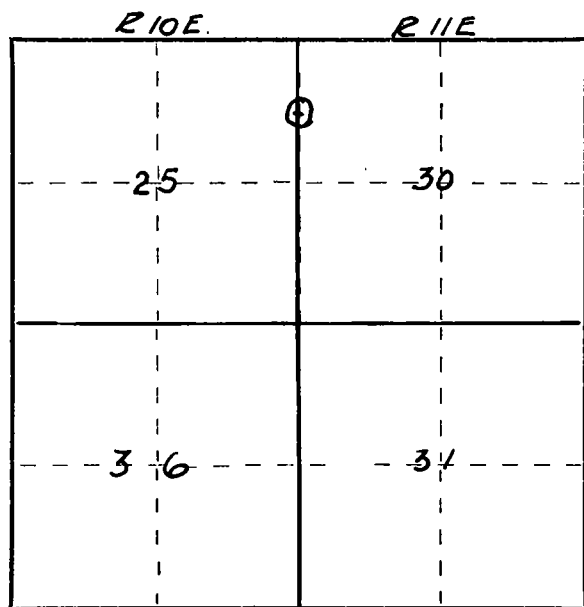
Index No. R-S-25
S25

State of Wisconsin }
County of Langlade } ss.

I, Robert J. Poss, do hereby certify that on the 8th day of May, 19 68, I found evidence of the N 1/8 corner of between Secs. 25 & 30 Township 34, North, Ranges 10 & 11 East, Fourth, Principal Meridian, as described hereon; and that from this evidence I established a new monument and accessories as described hereon to perpetuate the original location of this corner.

Resident witnesses:

.....
.....
.....



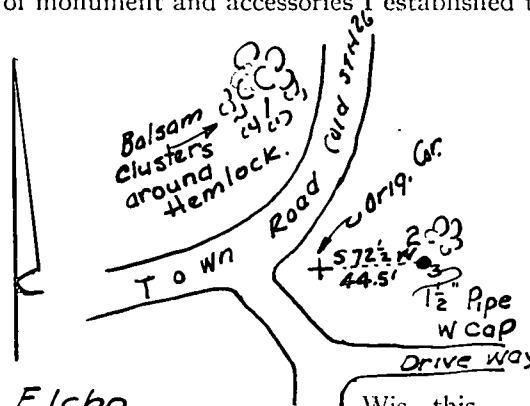
○ = Corner monument restored.

History of original corner establishment:

Description of corner evidence found:

Found Iron pipe (1/2") with part of squared stake beside. Scribing on stake not clear except S 25 1/8 balance of stake charred.

Description of monument and accessories I established to perpetuate the original location of this corner.



1. Deformed Hemlock (2 Main Trunks)
26° N 64 1/2° W 109.3' Blazed - Scribed NBT.
2. 2.2" White pine 3.5' small blaze at base.
3. 1/2" Iron pipe with cap. Mkd. ^{N.E. Cor} Secs. 25-30
S 72-30° W 44.5' to Cor.

Dated at Elcho, Wis., this 18th day of May, 19 68.

Signature Robert J. Poss Title Reg. Land Surveyor Registration No. S-1
(County Surveyor, Registered Land Surveyor, or other duly authorized official)

Office of Register of Deeds, County of....., I hereby certify that the within instrument was filed in this office for record on the..... day of....., 19..... at..... o'clock..... M.

.....
(Register of Deeds)

By..... Deputy

